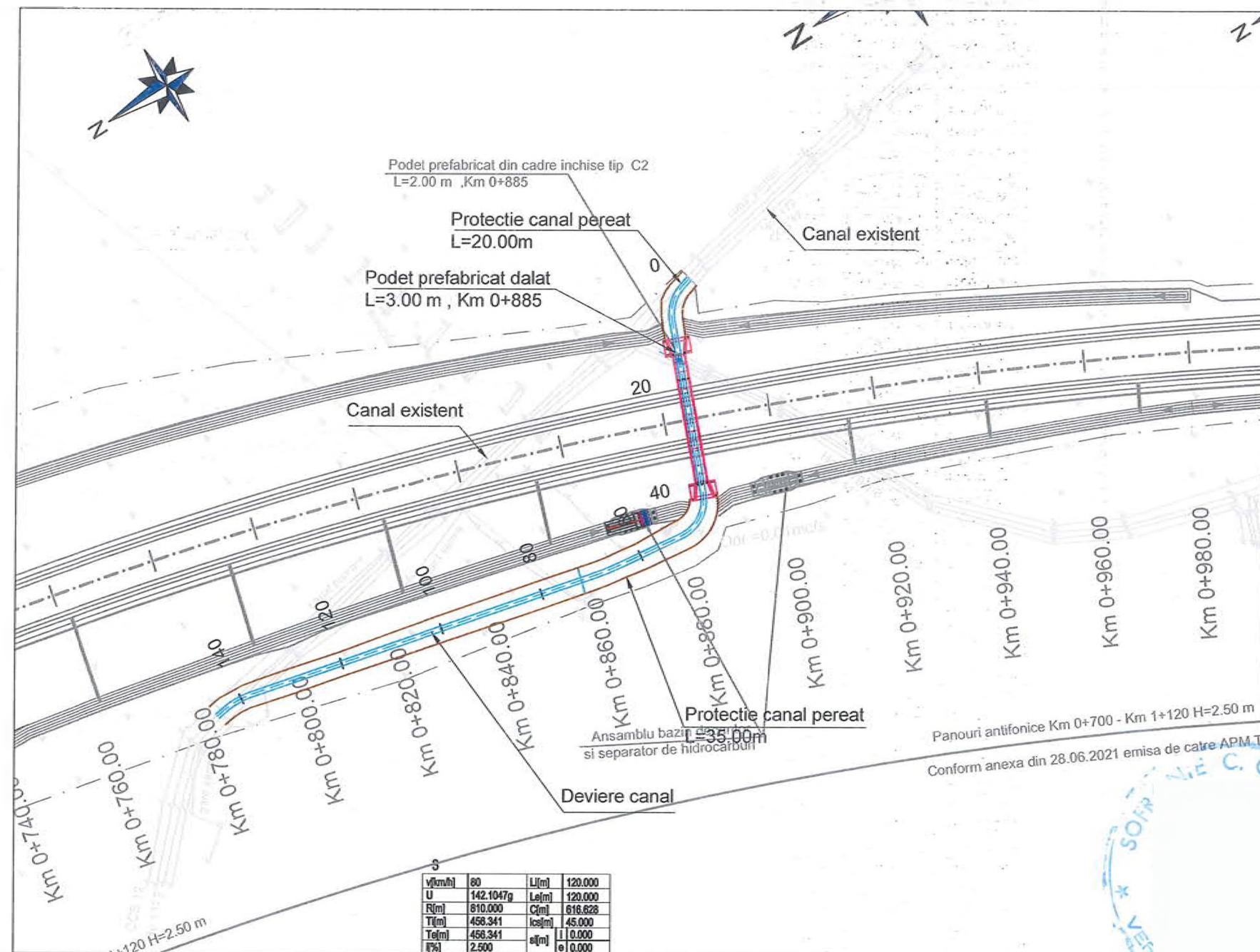


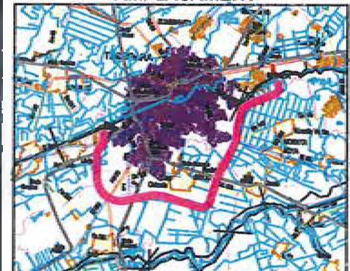


# DEVIERE CANAL KM 0+885 PLAN DE SITUATIE scara 1:1000



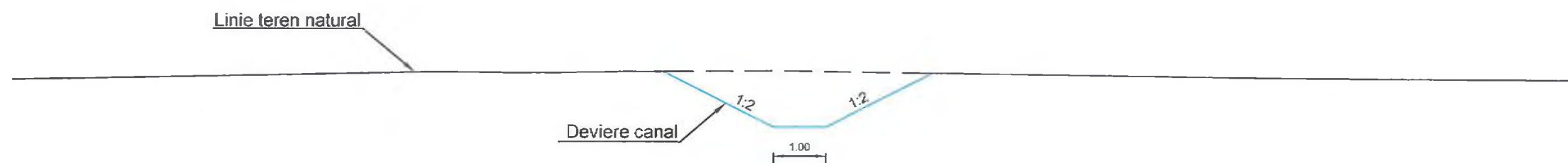
Coordonate trasare		
Km	x	y
0.000	201338.854	476072.133
2.100	201338.255	476074.146
2.777	201338.033	476074.785
3.454	201337.755	476075.402
4.131	201337.422	476075.991
4.808	201337.037	476076.547
5.484	201336.594	476077.067
6.161	201336.125	476077.545
6.836	201335.606	476077.979
7.515	201335.043	476078.364
8.192	201334.461	476078.697
8.868	201333.844	476078.975
10.000	201332.793	476079.394
20.000	201323.504	476083.098
30.000	201314.215	476086.801
40.000	201304.926	476090.505
41.667	201303.377	476091.122
42.362	201302.745	476091.409
43.056	201302.142	476091.753
43.750	201301.574	476092.151
44.445	201301.044	476092.600
45.139	201300.559	476093.096
45.834	201300.121	476093.635
46.528	201299.735	476094.212
47.222	201299.404	476094.822
47.917	201299.131	476095.460
48.611	201298.918	476096.121
49.306	201298.767	476096.798
50.000	201298.679	476097.487
50.500	201298.656	476097.986
50.999	201298.666	476098.485
51.499	201298.709	476098.983
60.000	201299.722	476107.424
63.935	201300.191	476111.330
65.316	201300.375	476112.699
66.696	201300.596	476114.062
68.077	201300.855	476115.418
69.458	201301.151	476116.767
70.000	201301.274	476117.294
80.000	201303.554	476127.031
90.000	201305.833	476136.768
100.000	201308.113	476146.505
110.000	201310.392	476156.241
120.000	201312.672	476165.978
130.000	201314.951	476175.715
137.954	201316.764	476183.460
138.636	201316.905	476184.127
139.318	201317.015	476184.800
140.000	201317.094	476185.477
140.783	201317.146	476186.258
141.566	201317.158	476187.041
142.348	201317.130	476187.823
143.131	201317.060	476188.602
143.914	201316.950	476189.377
145.575	201316.673	476191.015

<b>INVESTITOR</b>  COMPANIA NATIONALA DE ADMINISTRARE A INFRASTRUCTURII RUTIERE S.A.	<b>PROIECTANT GENERAL</b>  D.P. CONSULT S.A.	<b>AMPLASAMENT</b> 	<b>DENUMIRE PROIECT</b> PROIECTARE SI EXECUTIE "VARIANTA DE OCOLIRE TIMISOARA SUD" ELABORARE PROIECT TEHNIC REST DE EXECUTAT	<b>FAZA PROIECT</b> PROIECT TEHNIC REST DE EXECUTAT	<b>REVIZII</b> <table> <tr> <th>NR. REV.</th> <th>DATA</th> <th>SEM.N.</th> </tr> <tr><td> </td><td> </td><td> </td></tr> <tr><td> </td><td> </td><td> </td></tr> <tr><td> </td><td> </td><td> </td></tr> </table>	NR. REV.	DATA	SEM.N.									
NR. REV.	DATA	SEM.N.															
NUMAR CONTRACT: 550/36/09.02.2023  NUMAR PROIECT : 556	Data : 03.2023  VERIFICATOR TEHNIC																
		<b>DENUMIRE PLANSA</b> PLAN DE SITUATIE  Scara : 1:1000 NUMAR PLANSA 556-VOTM-HPS-01															

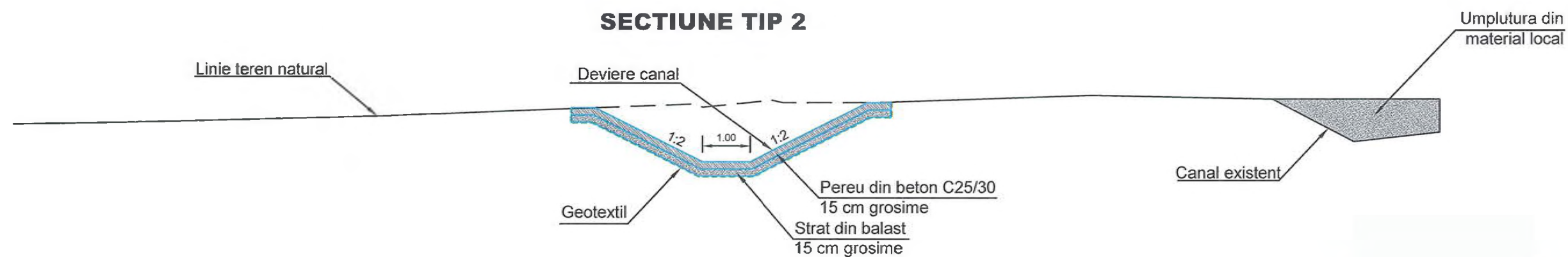




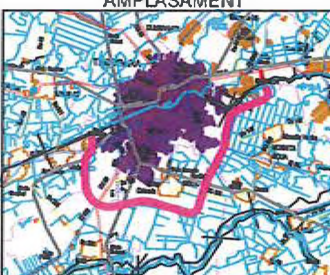
**DEVIERE CANAL KM 0+885**  
**SECTIUNI TIP**  
 scara 1:100

**SECTIUNE TIP 1**

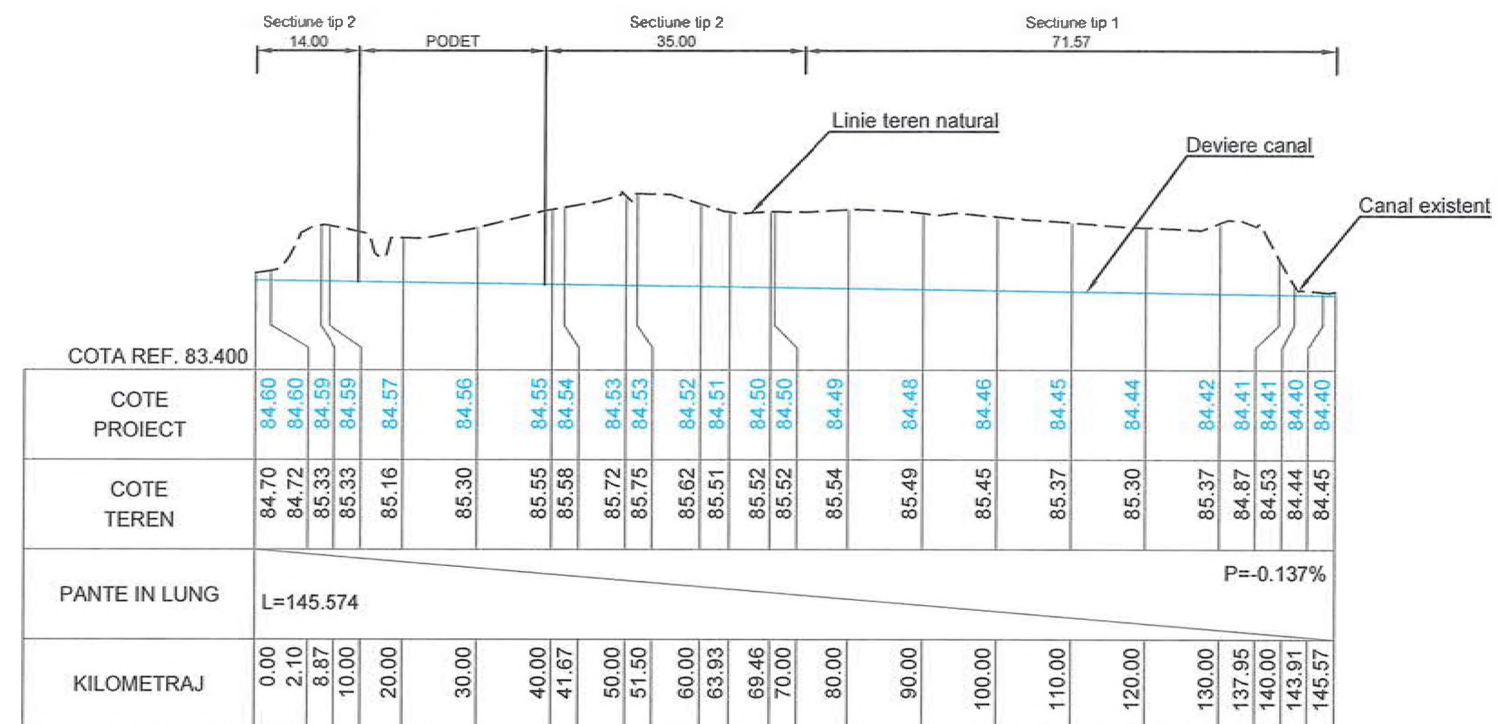




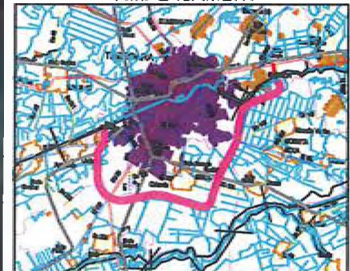
**SECTIUNE TIP 2**



<div>INVESTITOR</div> <div></div> <div>COMPANIA NATIONALA DE ADMINISTRARE A INFRASTRUCTURII RUTIERE S.A.</div>	<div>PROIECTANT GENERAL</div> <div></div> <div>D P CONSULT S.A.</div>	<div>AMPLASAMENT</div> <div></div>	<div>DENUMIRE PROIECT</div> <div>PROIECTARE SI EXECUTIE "VARIANTA DE OCOLIRE TIMISOARA SUD" ELABORARE PROIECT TEHNIC REST DE EXECUTAT</div>	<div>FAZA PROIECT</div> <div>PROIECT TEHNIC REST DE EXECUTAT</div>	<div>REVIZII</div> <table><tr><th>NR. REV.</th><th>DATA</th><th>SEMN.</th></tr><tr><td></td><td></td><td></td></tr></table>	NR. REV.	DATA	SEMN.				<div>DENUMIRE PLANSA</div> <div>SECTIUNI TIP</div> <div>Scara : 1:100</div> <div>NUMAR PLANSA</div> <div>556-VOTM-HPT-01</div>
NR. REV.	DATA	SEMN.										
			NUMAR CONTRACT: 550/36/09.02.2023	Data : 03.2023								
			NUMAR PROIECT : 556	VERIFICATOR TEHNIC								

**DEVIERE CANAL KM 0+885**  
**PROFIL LONGITUDINAL**  
 scara 1:1000 / 1:100



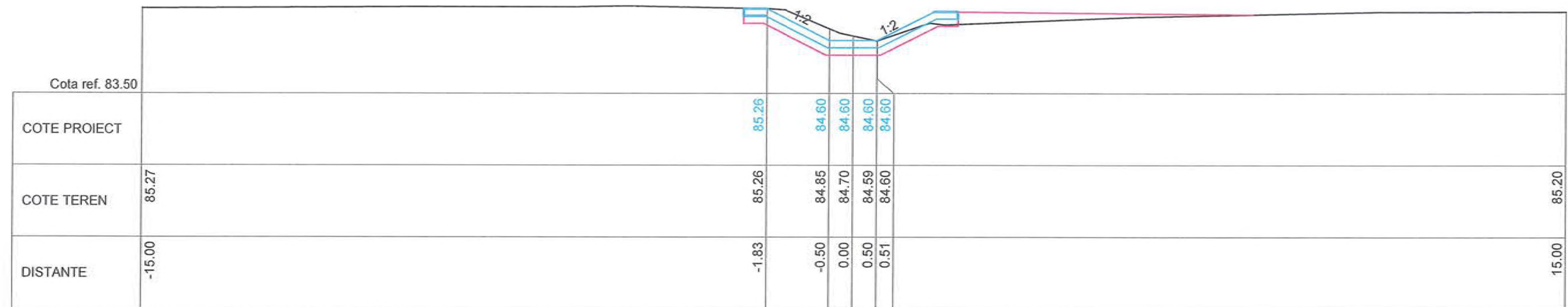
<b>INVESTITOR</b>  COMPANIA NATIONALA DE ADMINISTRARE A INFRASTRUCTURII RUTIERE S.A.	<b>PROIECTANT GENERAL</b>  D.P. CONSULT S.A.	<b>AMPLASAMENT</b> 	<b>DENUMIRE PROIECT</b> PROIECTARE SI EXECUTIE "VARIANTA DE OCOLIRE TIMISOARA SUD" ELABORARE PROIECT TEHNIC REST DE EXECUTAT		<b>FAZA PROIECT</b> PROIECT TEHNIC REST DE EXECUTAT	
			NUMAR CONTRACT: 550/36/09.02.2023		Data : 03.2023	
			NUMAR PROIECT : 556		<b>VERIFICATOR TEHNIC</b>	

REVIZII			<b>DENUMIRE PLANSA</b> PROFILE LONGITUDINALE
NR. REV.	DATA	SEM.N.	

Scara : 1:1000 / 1:100	
NUMAR PLANSA	
556-VOTM-HPL-01	



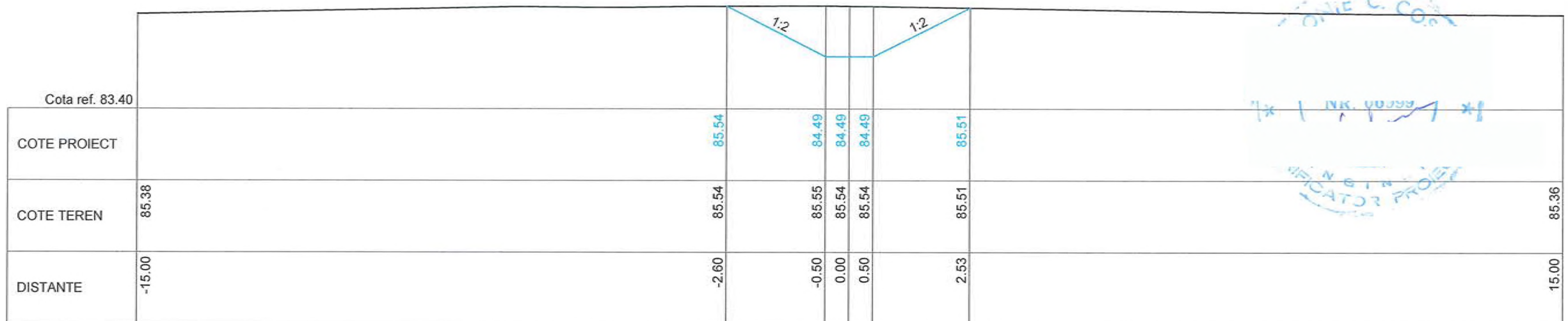
**DEVIERE CANAL KM 0+885**  
**PROFILE TRANSVERSALE CURENTE**  
 scara 1:100



0



60





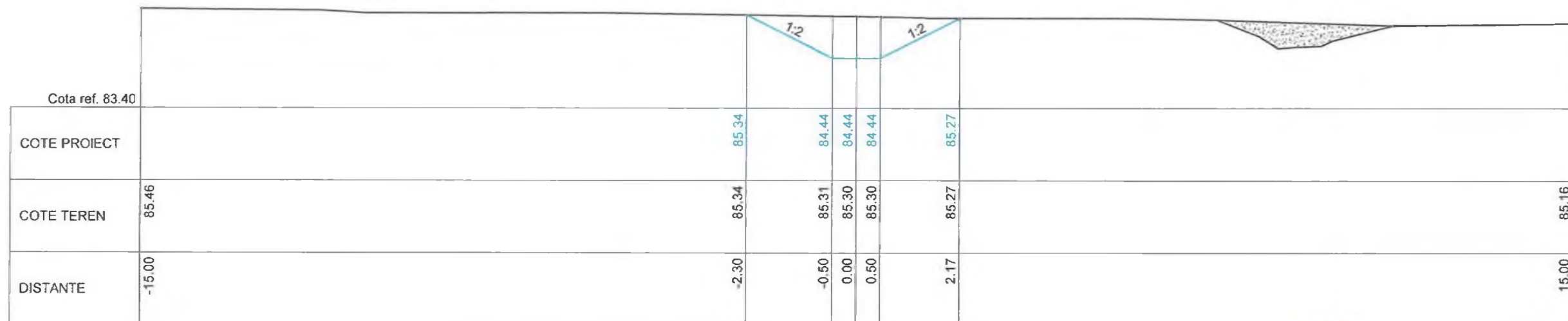
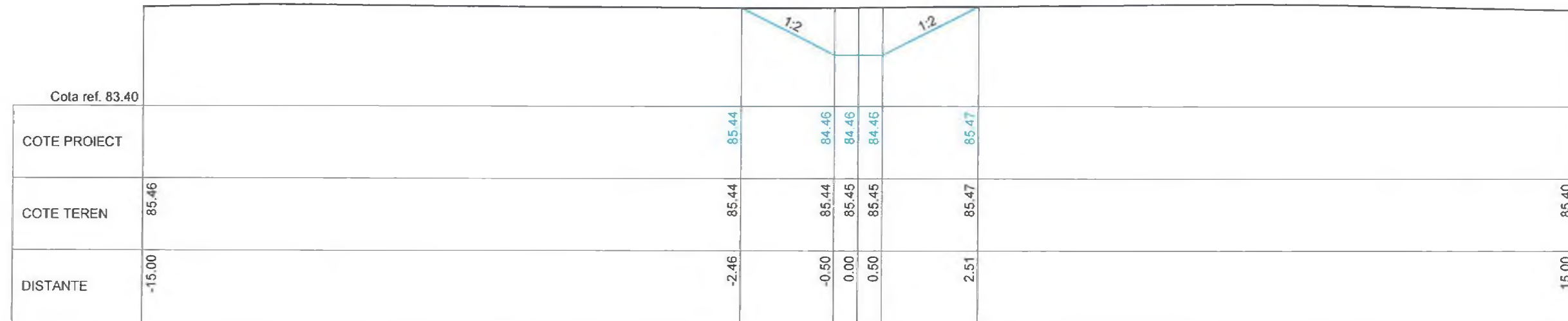
80




COTE C. CO  
 1x 1/100 0000  
 VERIFICATOR PROIECT

<b>INVESTITOR</b>  COMPANIA NATIONALA DE ADMINISTRARE A INFRASTRUCTURII RUTIERE S.A.	<b>PROIECTANT GENERAL</b>  D.P. CONSULT S.A.	<b>AMPLASAMENT</b> 	<b>DENUMIRE PROIECT</b> PROIECTARE SI EXECUTIE "VARIANTA DE OCOLIRE TIMISOARA SUD" ELABORARE PROIECT TEHNIC REST DE EXECUTAT		<b>FAZA PROIECT</b> PROIECT TEHNIC REST DE EXECUTAT		<b>REVIZII</b>			<b>DENUMIRE PLANSA</b> PROFILE TRANSVERSALE CURENTE Scara : 1:100 NUMAR PLANSA 556-VOTM-HPC-01.1
			NUMAR CONTRACT: 550/36/09.02.2023		Data : 03.2023		NR. REV.	DATA	SEMN.	
			NUMAR PROIECT : 556		VERIFICATOR TEHNIC					



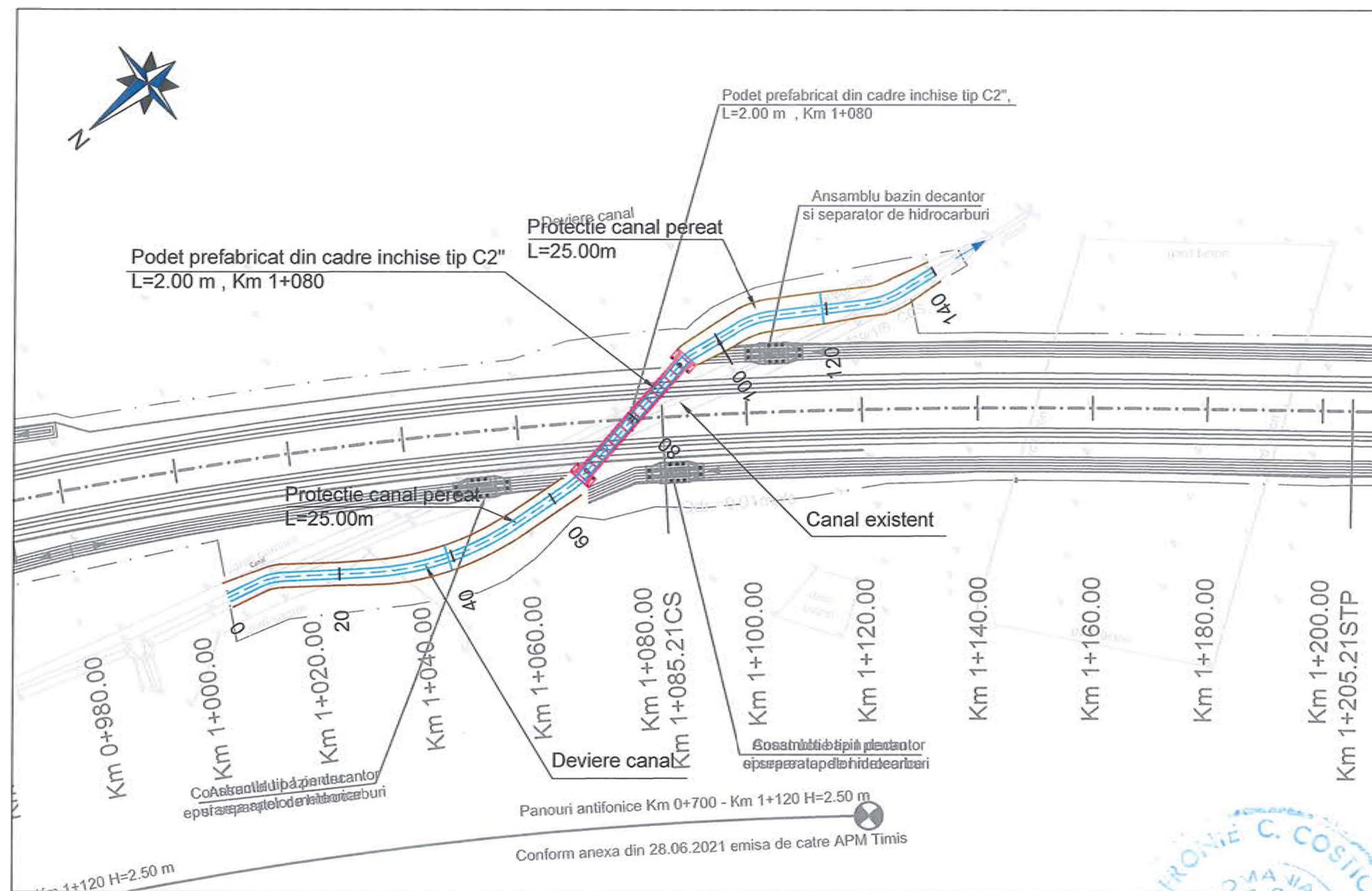
**DEVIERE CANAL KM 0+885**  
**PROFILE TRANSVERSALE CURENTE**  
 scara 1:100



<b>INVESTITOR</b>  COMPANIA NATIONALA DE ADMINISTRARE A INFRASTRUCTURII RUTIERE S.A.	<b>PROIECTANT GENERAL</b>  D.P. CONSULT S.A.	<b>AMPLASAMENT</b> 	<b>DENUMIRE PROIECT</b> PROIECTARE SI EXECUTIE "VARIANTA DE OCOLIRE TIMISOARA SUD" ELABORARE PROIECT TEHNIC REST DE EXECUTAT		<b>FAZA PROIECT</b> PROIECT TEHNIC REST DE EXECUTAT		<b>REVIZII</b>			<b>DENUMIRE PLANSA</b> PROFILE TRANSVERSALE CURENTE  Scara : 1:100  NUMAR PLANSA 556-VOTM-HPC-01.2
			NUMAR CONTRACT : 556/36/09.02.2023		Data : 03.2023		NR. REV.	DATA	SEMN.	
			NUMAR PROIECT : 556		VERIFICATOR TEHNIC					



**DEVIERE CANAL KM 1+080**  
**PLAN DE SITUATIE**  
**scara 1:1000**



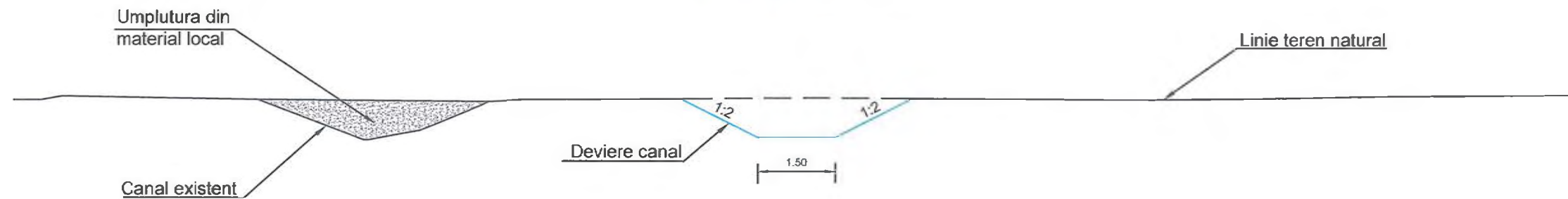
Coordinate trasare		
Km	x	y
0.000	201244.481	475988.188
6.070	201243.085	475982.281
6.856	201242.874	475981.524
7.642	201242.605	475980.786
8.428	201242.278	475980.071
9.214	201241.897	475979.384
10.000	201241.462	475978.729
10.009	201241.457	475978.722
20.000	201235.603	475970.625
25.237	201232.535	475966.38
26.825	201231.625	475965.080
28.412	201230.757	475963.751
30.000	201229.932	475962.395
31.667	201229.112	475960.943
33.333	201228.342	475959.466
35.000	201227.621	475957.963
36.667	201226.950	475956.437
38.333	201226.331	475954.890
40.000	201225.764	475953.323
41.667	201225.249	475951.738
43.333	201224.787	475950.137
45.000	201224.379	475948.521
46.667	201224.025	475946.892
48.333	201223.725	475945.253
50.000	201223.480	475943.604
51.498	201223.307	475942.116
52.996	201223.179	475940.624
60.000	201222.684	475933.638
63.553	201222.432	475930.094
64.477	201222.395	475929.170
65.402	201222.415	475928.245
66.327	201222.492	475927.326
67.251	201222.626	475926.409
70.000	201223.106	475923.703
80.000	201224.855	475913.857
90.000	201226.604	475904.011
92.371	201227.018	475901.676
92.968	201227.099	475901.085
93.565	201227.133	475900.490
94.162	201227.119	475899.893
94.758	201227.058	475899.300
100.000	201226.314	475894.111
104.123	201225.728	475890.030
105.102	201225.557	475889.066
106.082	201225.324	475888.115
107.061	201225.029	475887.181
108.041	201224.674	475886.268
109.020	201224.260	475885.381
110.000	201223.789	475884.522
110.306	201223.631	475884.260
120.000	201218.526	475876.019
126.778	201214.956	475870.257
127.584	201214.550	475869.562
128.389	201214.182	475868.845
129.195	201213.854	475868.110
130.000	201213.565	475867.358
130.806	201213.317	475866.592
131.612	201213.110	475865.813
132.418	201212.946	475865.024
133.224	201212.824	475864.227
140.000	201211.979	475857.504

[illegible]

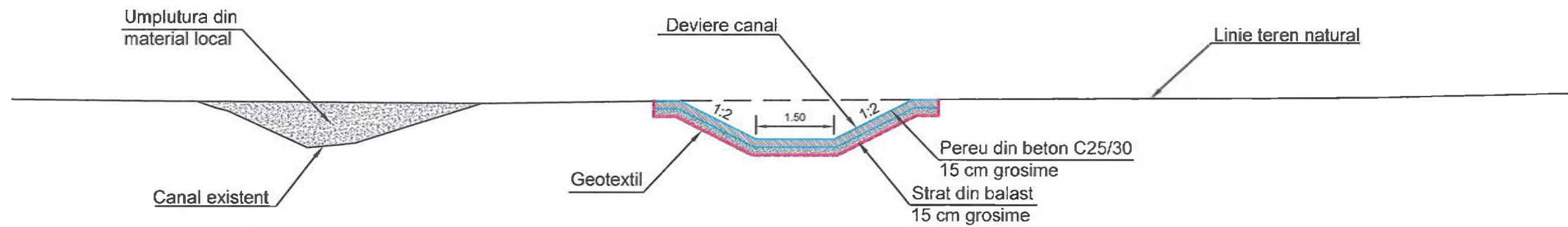





**DEVIERE CANAL KM 1+080**  
**SECTIUNI TIP**  
 scara 1:100

**SECTIUNE TIP 1**

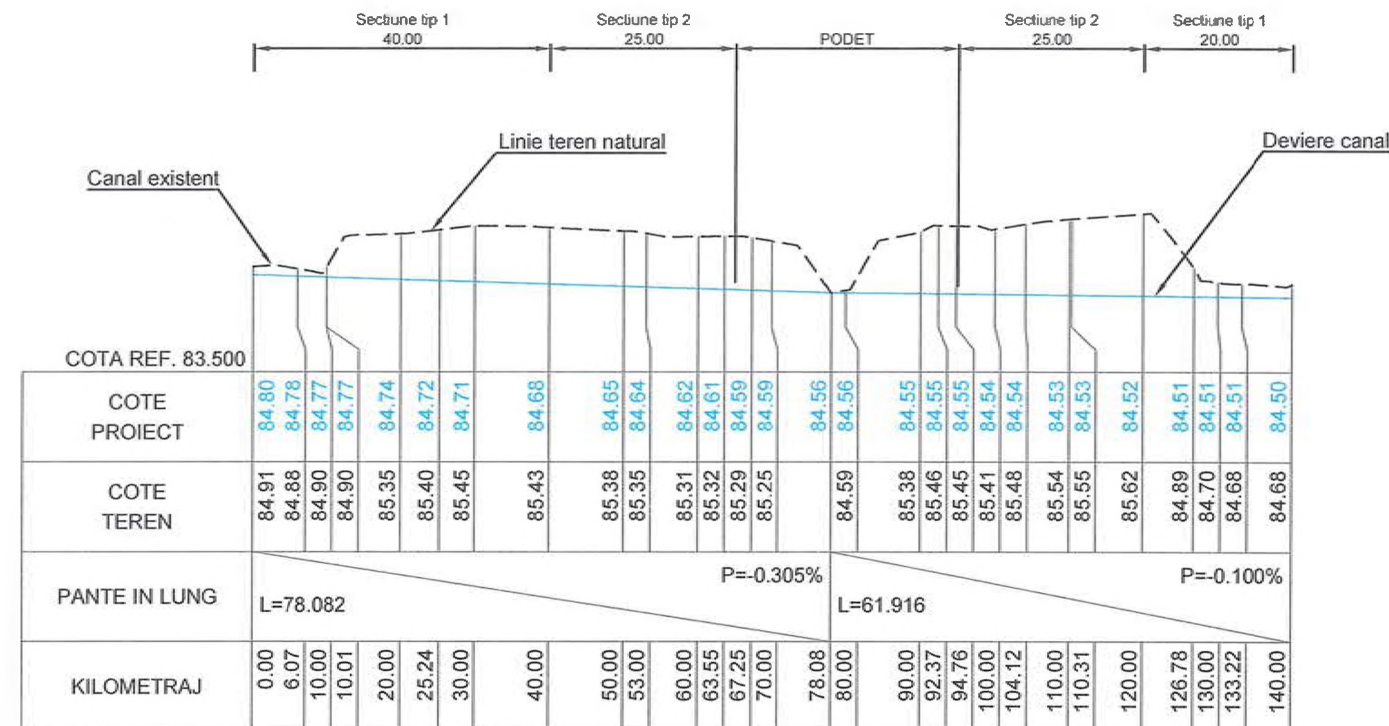




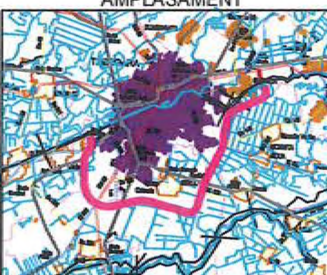
**SECTIUNE TIP 2**



<div>INVESTITOR</div> <div></div> <div>COMPANIA NATIONALA DE ADMINISTRARE A INFRASTRUCTURII RUTIERE S.A.</div>	<div>PROIECTANT GENERAL</div> <div><div><div>THE WAY TO BARE</div><div>BEYOND THE LIMITS</div><div></div><div>D P CONSULT S.A.</div></div></div>	<div>AMPLASAMENT</div> <div></div>	<div>DENUMIRE PROIECT</div> <div>PROIECTARE SI EXECUTIE</div> <div>"VARIANTA DE OCOLIRE</div> <div>TIMISOARA SUD"</div> <div>ELABORARE PROIECT TEHNIC</div> <div>REST DE EXECUTAT</div> <div>NUMAR CONTRACT : 550/36/09.02.2023</div> <div>NUMAR PROIECT : 556</div>	<div>FAZA PROIECT</div> <div>PROIECT TEHNIC</div> <div>REST DE EXECUTAT</div> <div>Data : 03.2023</div> <div>VERIFICATOR TEHNIC</div>	<table><tr><th colspan="3">REVIZII</th></tr><tr><th>NR. REV.</th><th>DATA</th><th>SEM.N.</th></tr><tr><td></td><td></td><td></td></tr><tr><td></td><td></td><td></td></tr><tr><td></td><td></td><td></td></tr></table>	REVIZII			NR. REV.	DATA	SEM.N.										<div>DENUMIRE PLANSA</div> <div>SECTIUNI TIP</div> <div>Scara : 1:100</div> <div>NUMAR PLANSA</div> <div>556-VOTM-HPT-02</div>
REVIZII																					
NR. REV.	DATA	SEM.N.																			

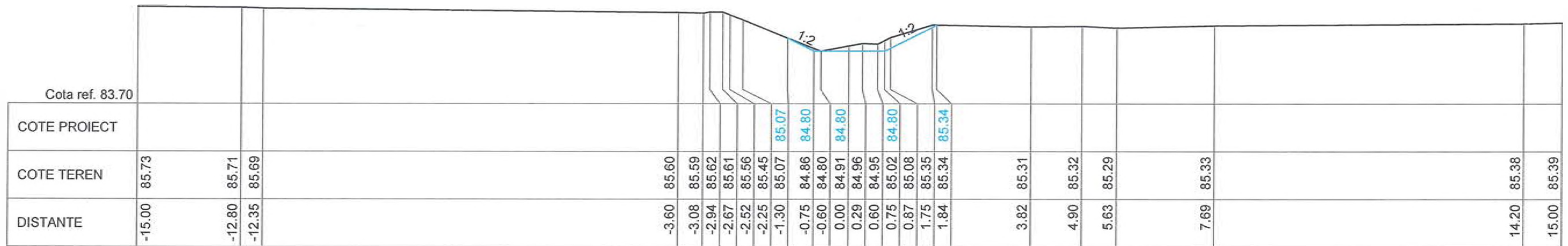
**DEVIERE CANAL KM 1+080**  
**PROFIL LONGITUDINAL**  
**scara 1:1000 / 1:100**



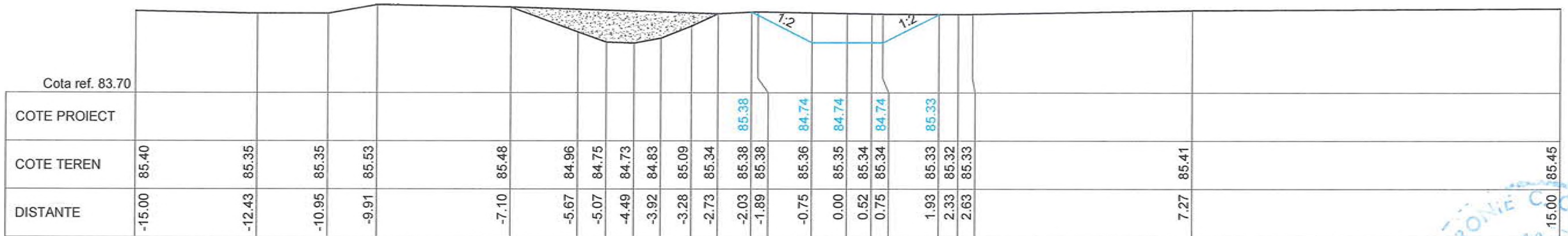
<div>INVESTITOR</div> <div></div> <div>COMPANIA NATIONALA DE ADMINISTRARE A INFRASTRUCTURII RUTIERE S.A.</div>	<div>PROIECTANT GENERAL</div> <div></div> <div>D P CONSULT S.A.</div>	<div>AMPLASAMENT</div> <div></div>	<div>DENUMIRE PROIECT</div> <div>PROIECTARE SI EXECUTIE "VARIANTA DE OCOLIRE TIMISOARA SUD" ELABORARE PROIECT TEHNIC REST DE EXECUTAT</div>		<div>FAZA PROIECT</div> <div>PROIECT TEHNIC REST DE EXECUTAT</div>																
			NUMAR CONTRACT: 550/36/09.02.2023		Data : 03.2023																
			NUMAR PROIECT : 556		VERIFICATOR TEHNIC																
			<table><tr><th colspan="3">REVIZII</th></tr><tr><th>NR. REV.</th><th>DATA</th><th>SEM.N.</th></tr><tr><td></td><td></td><td></td></tr><tr><td></td><td></td><td></td></tr><tr><td></td><td></td><td></td></tr></table>		REVIZII			NR. REV.	DATA	SEM.N.										<div>DENUMIRE PLANSA</div> <div>PROFILE LONGITUDINALE</div>	
REVIZII																					
NR. REV.	DATA	SEM.N.																			
			Scara : 1:1000 / 1:100																		
			NUMAR PLANSA																		
			556-VOTM-HPL-02																		



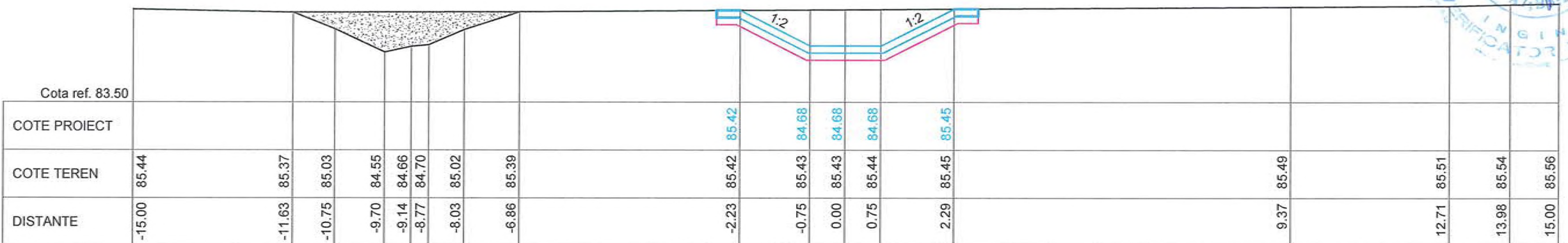
**DEVIERE CANAL KM 1+080**  
**PROFILE TRANSVERSALE CURENTE**  
**scara 1:100**



0



20

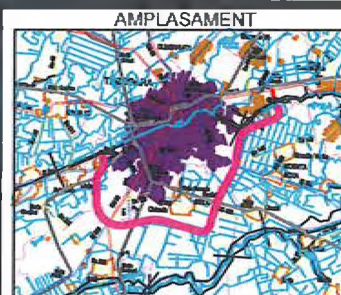


40



COMPANIA NATIONALA DE ADMINISTRARE  
A INFRASTRUCTURII RUTIERE S.A.

## PROJECTANT GENERAL



DENUMIRE PROIECT  
PROIECTARE SI EXECUTIE  
"VARIANTA DE OCOLIRE  
TIMISOARA SUD"  
ELABORARE PROIECT TEHNIC  
REST DE EXECUTAT

NUMAR CONTRACT: 550/36/09.02.2023

NUMAR PROIECT : 556

FAZA PROIECT  
PROIECT TEHNIC  
REST DE EXECUTAT

Data : 03.2023

## VERIFICATOR TEHNIC

REVIZII

NR. REV.

DATA

SEM.N.

DENUMIRE PLANSĂ

PROFIL TRANSVERSAL

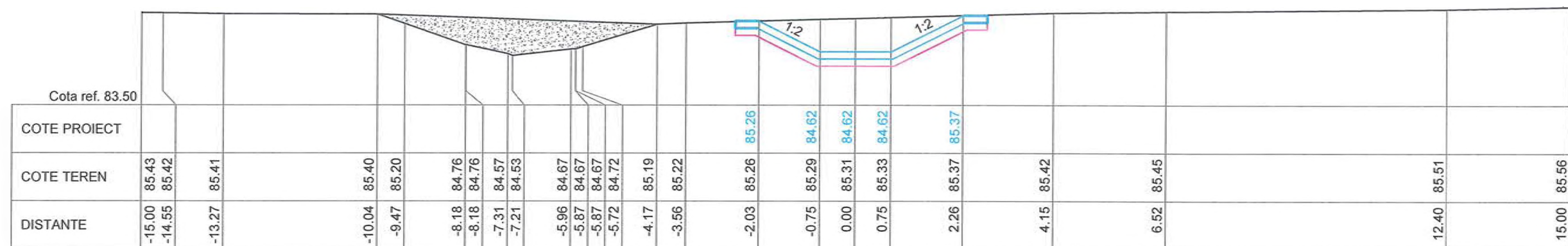
CURENTE

Scara : 1:100

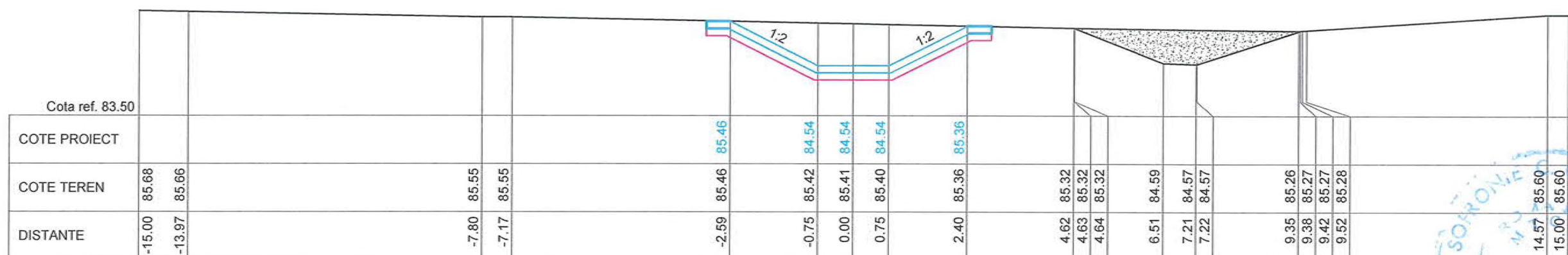
NUMAR PLANSĂ

556-VOTM-HPC-02.1

**DEVIERE CANAL KM 1+080**  
**PROFILE TRANSVERSALE CURENTE**  
 scara 1:100



60



100



INVESTITOR



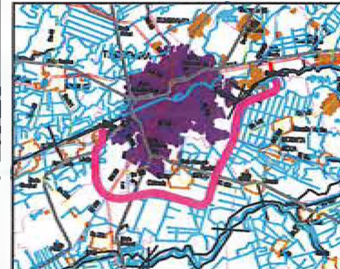
COMPANIA NATIONALA DE ADMINISTRARE  
A INFRASTRUCTURII ROTIERE S.A.

PROIECTANT GENERAL



D.P. CONSULT S.A.

AMPLASAMENT



DENUMIRE PROIECT  
PROIECTARE SI EXECUTIE  
"VARIANTA DE OCOLIRE  
TIMISOARA SUD"  
ELABORARE PROIECT TEHNIC  
REST DE EXECUTAT

NUMAR CONTRACT : 550/36/09.02.2023

NUMAR PROIECT : 556

FAZA PROIECT  
PROIECT TEHNIC  
REST DE EXECUTAT

Data : 03.2023

VERIFICATOR TEHNIC

REVIZII

NR. REV.	DATA	SEMN.

DENUMIRE PLANSA  
PROFILE TRANSVERSALE  
CURENTE

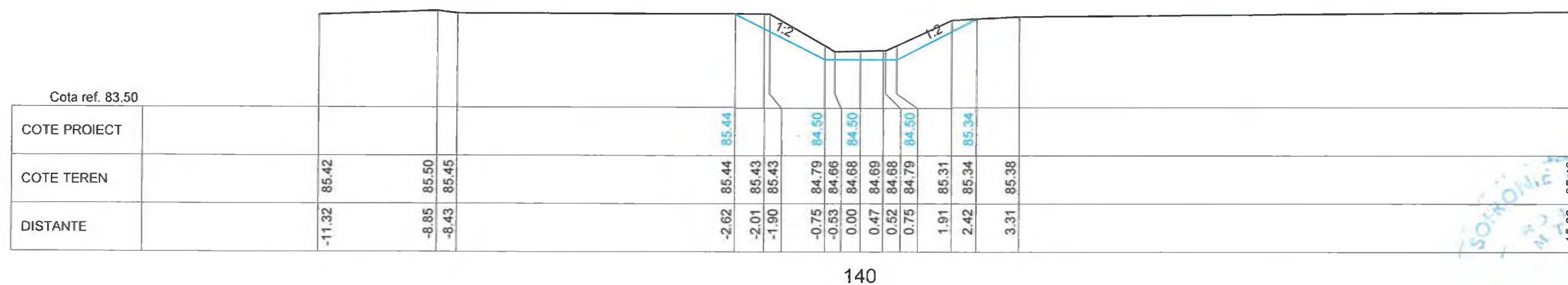
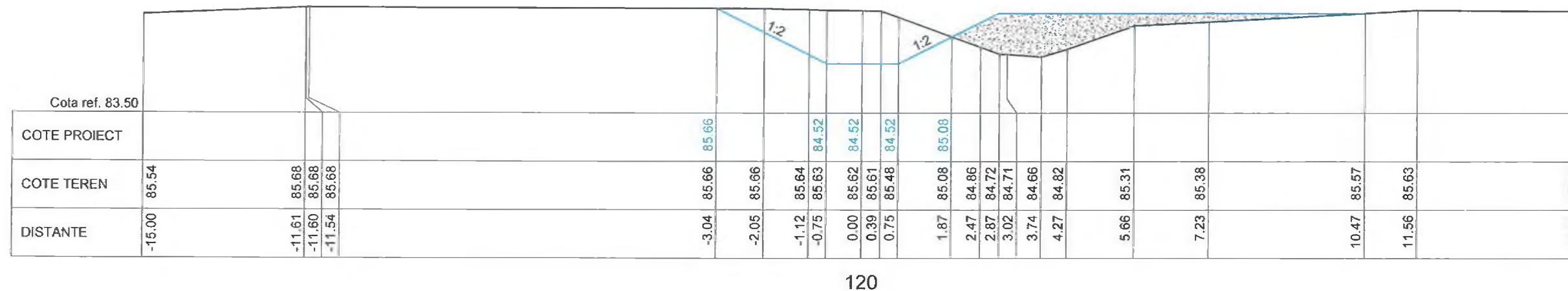
Scara : 1:100

NUMAR PLANSA

556-VOTM-HPC-02.2



**DEVIERE CANAL KM 1+080**  
**PROFILE TRANSVERSALE CURENTE**  
 scara 1:100

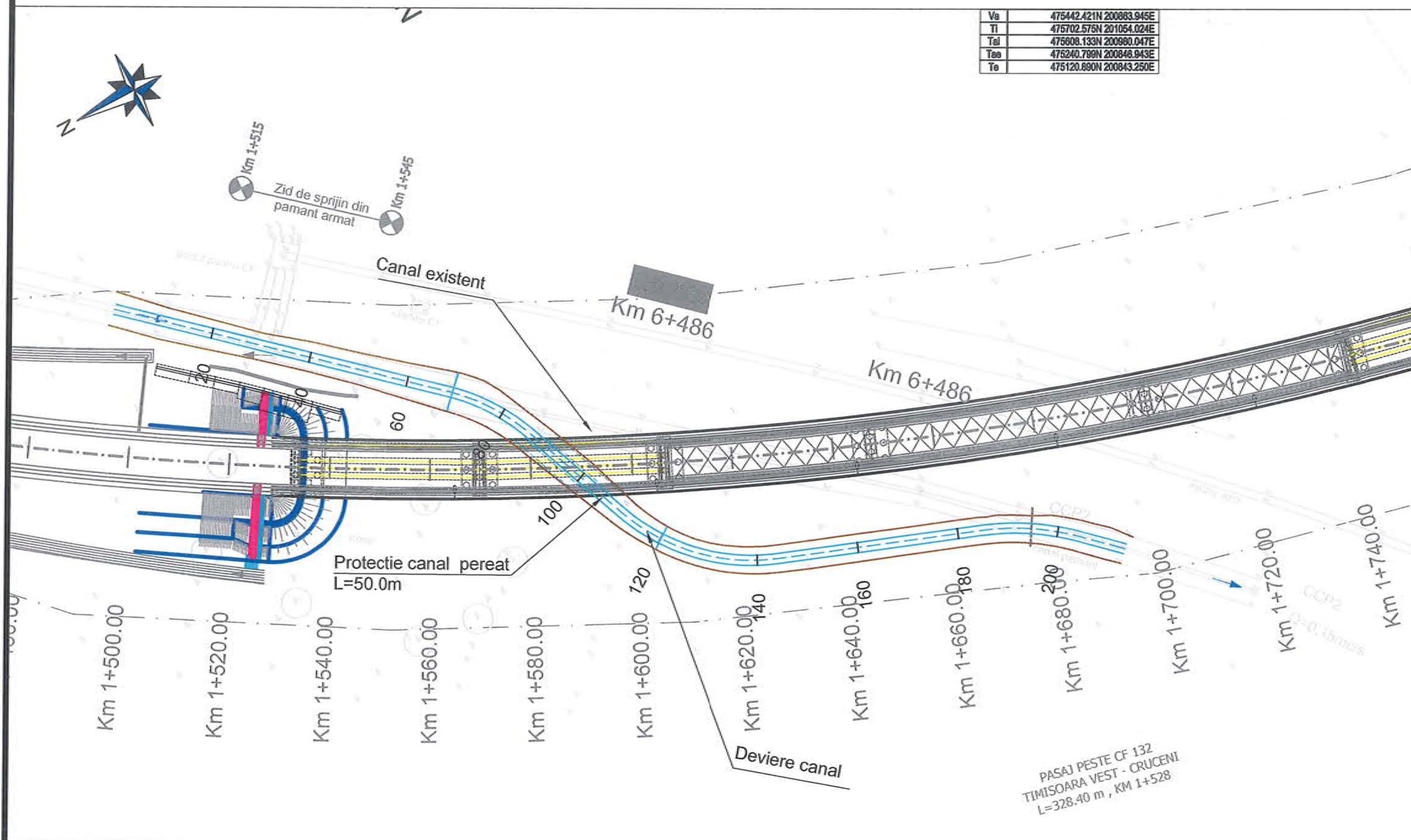


<b>INVESTITOR</b>  COMPANIA NATIONALA DE ADMINISTRARE A INFRASTRUCTURII RUTIERE S.A.	<b>PROIECTANT GENERAL</b>  D.P. CONSULT S.A.	<b>AMPLASAMENT</b> 	<b>DENUMIRE PROIECT</b> PROIECTARE SI EXECUTIE "VARIANTA DE OCOLIRE TIMISOARA SUD" ELABORARE PROIECT TEHNIC REST DE EXECUTAT		<b>FAZA PROIECT</b> PROIECT TEHNIC REST DE EXECUTAT		<b>REVIZII</b>			<b>DENUMIRE PLANSA</b> PROFILE TRANSVERSALE CURENTE Scara : 1:100 NUMAR PLANSA 556-VOTM-HPC-02.3
			NUMAR CONTRACT : 550/36/09.02.2023		Data : 03.2023		NR. REV.	DATA	SEMN.	
			NUMAR PROIECT : 556		VERIFICATOR TEHNIC					



# DEVIERE CANAL KM 1+590 PLAN DE SITUATIE scara 1:1000

Va	475442.421N 200893.945E
Ti	475702.575N 201054.024E
Tai	475608.133N 200980.047E
Tee	475240.799N 200848.943E
Te	475120.880N 200843.250E



Coordonate trasare		
Km	x	y
0.000	200810.726	475223.690
13.082	200814.389	475211.132
14.466	200814.745	475209.795
15.849	200815.040	475208.443
17.233	200815.272	475207.079
18.616	200815.441	475205.706
20.000	200815.546	475204.327
20.009	200815.547	475204.318
40.000	200816.603	475184.355
60.000	200817.661	475164.382
66.472	200818.003	475157.920
67.317	200818.083	475157.079
68.163	200818.234	475156.247
69.008	200818.455	475155.431
69.854	200818.744	475154.637
70.699	200819.099	475153.869
71.545	200819.517	475153.135
72.390	200819.996	475152.439
73.236	200820.532	475151.785
74.081	200821.122	475151.179
74.927	200821.760	475150.625
75.772	200822.443	475150.127
76.618	200823.166	475149.689
77.463	200823.923	475149.313
78.309	200824.709	475149.002
79.154	200825.518	475148.759
80.000	200826.346	475148.585
80.511	200826.852	475148.513
81.023	200827.361	475148.468
81.534	200827.872	475148.449
100.000	200846.337	475148.233

Coordonate trasare		
Km	x	y
112.799	200859.135	475148.084
113.599	200859.934	475148.042
114.399	200860.727	475147.937
115.199	200861.509	475147.769
116.000	200862.275	475147.539
116.800	200863.020	475147.249
117.600	200863.740	475146.900
118.400	200864.429	475146.494
119.200	200865.084	475146.035
120.000	200865.700	475145.524
120.836	200866.298	475144.940
121.673	200866.846	475144.308
122.509	200867.338	475143.632
123.346	200867.773	475142.918
124.182	200868.146	475142.169
125.019	200868.455	475141.392
125.855	200868.699	475140.592
126.692	200868.874	475139.775
127.528	200868.981	475138.946
128.365	200869.018	475138.110
140.000	200869.048	475126.475
160.000	200869.100	475106.475
180.000	200869.151	475086.475
200.000	200869.203	475066.475
220.000	200869.254	475046.475
238.552	200869.302	475027.923
240.000	200869.341	475026.476
241.360	200869.440	475025.119
242.720	200869.602	475023.769
244.080	200869.824	475022.428
245.440	200870.107	475021.097
246.800	200870.449	475019.781
260.000	200874.066	475007.086
266.936	200875.966	475000.416

INVESTITOR



COMPANIA NATIONALA DE ADMINISTRARE  
A INFRASTRUCTURII RUTIERE S.A.

PROIECTANT GENERAL



D.P. CONSULT S.A.

AMPLASAMENT



DENUMIRE PROIECT  
PROIECTARE SI EXECUTIE  
"VARIANTA DE OCOLIRE  
TIMISOARA SUD"  
ELABORARE PROIECT TEHNIC  
REST DE EXECUTAT

NUMAR CONTRACT: 550/36/09.02.2023

NUMAR PROIECT: 556

FAZA PROIECT

PROIECT TEHNIC  
REST DE EXECUTAT

Data: 03.2023

VERIFICATOR TEHNIC

REVIZII

NR. REV. DATA SEMN.

DENUMIRE PLANSA

PLAN DE SITUATIE

Scara: 1:1000

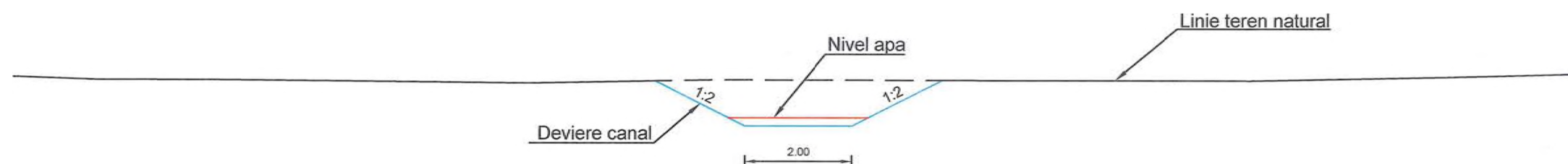
NUMAR PLANSA

556-VOTM-HPS-03

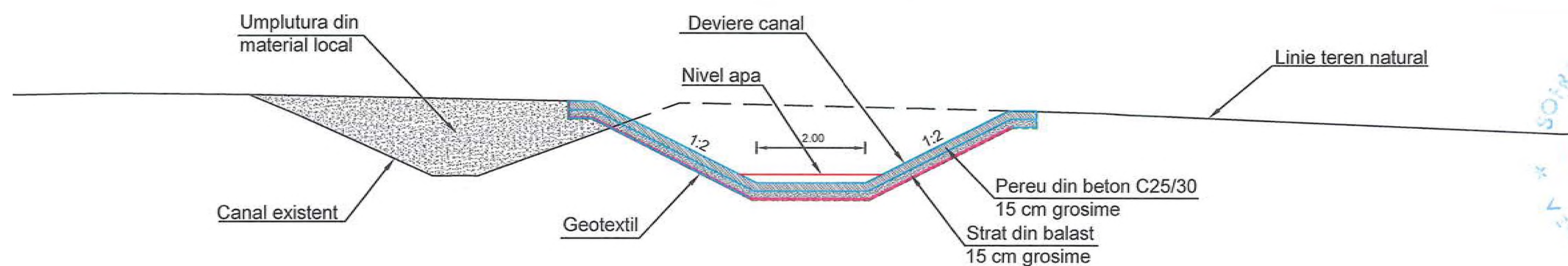


**DEVIERE CANAL KM 1+590**  
**SECTIUNI TIP**  
 scara 1:100

**SECTIUNE TIP 1**



**SECTIUNE TIP 2**



INVESTITOR



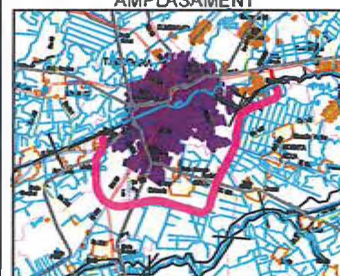
COMPANIA NATIONALA DE ADMINISTRARE  
A INFRASTRUCTURII RUTIERE S.A.

PROIECTANT GENERAL



D.P. CONSULT S.A.

AMPLASAMENT



DENUMIRE PROIECT  
PROIECTARE SI EXECUTIE  
"VARIANTA DE OCOLIRE  
TIMISOARA SUD"  
ELABORARE PROIECT TEHNIC  
REST DE EXECUTAT

NUMAR CONTRACT: 550/36/09.02.2023

NUMAR PROIECT : 556

FAZA PROIECT  
PROIECT TEHNIC  
REST DE EXECUTAT

Data : 03.2023

VERIFICATOR TEHNIC

REVIZII

NR. REV.	DATA	SEMN.

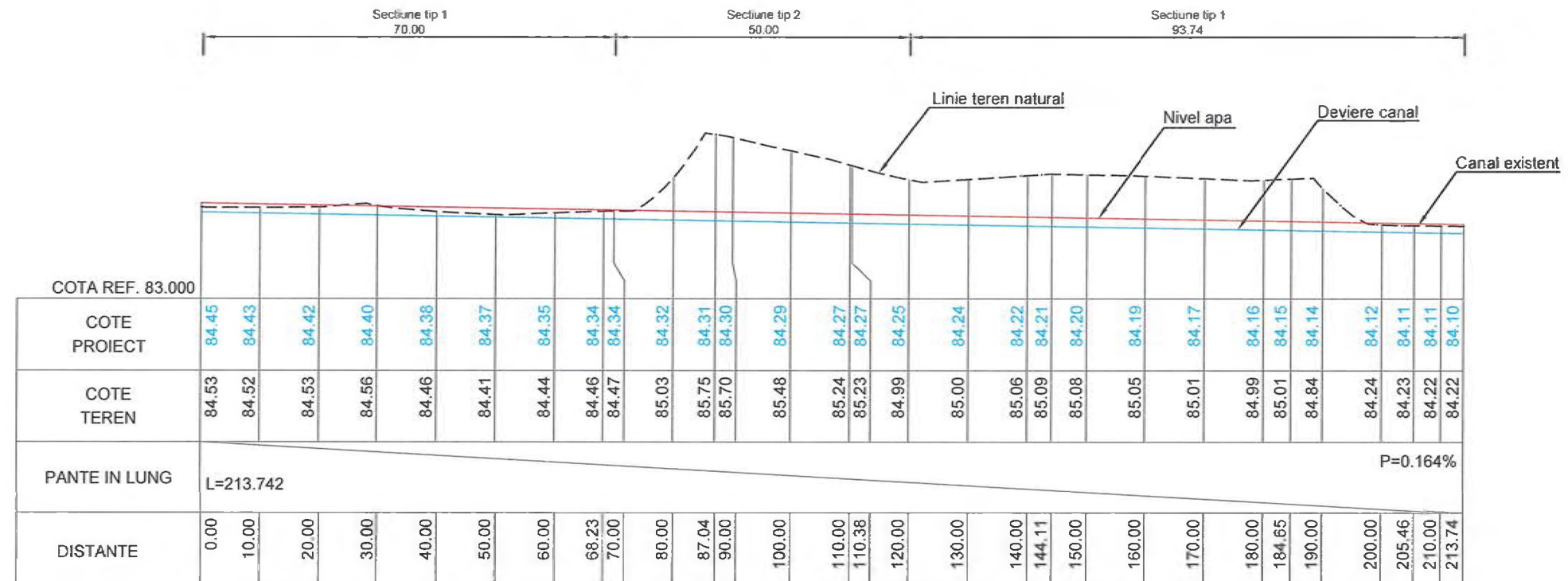
DENUMIRE PLANSA  
SECTIUNI TIP



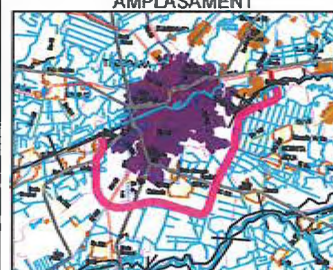
Scara : 1:100

NUMAR PLANSA

556-VOTM-HPT-03

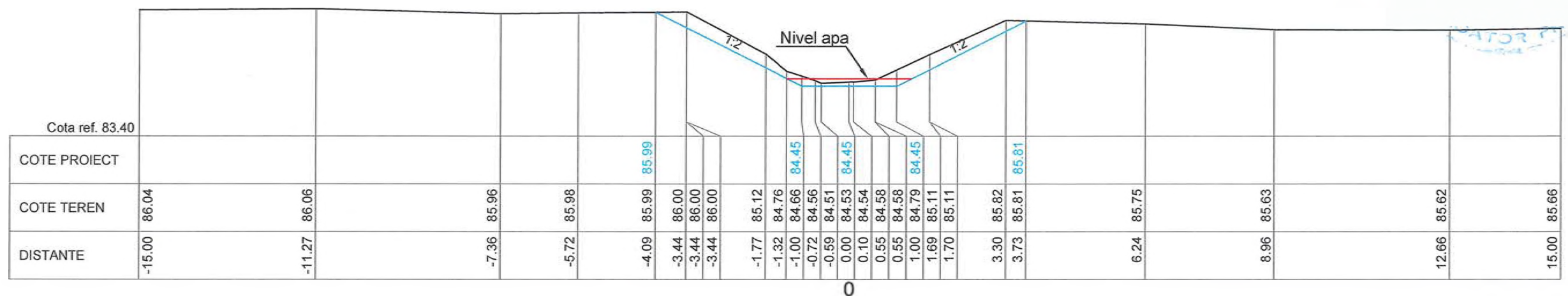
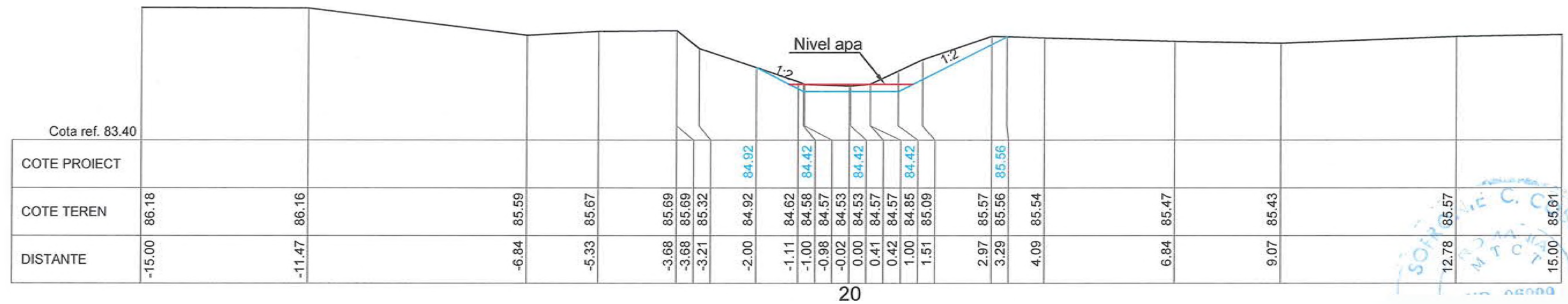
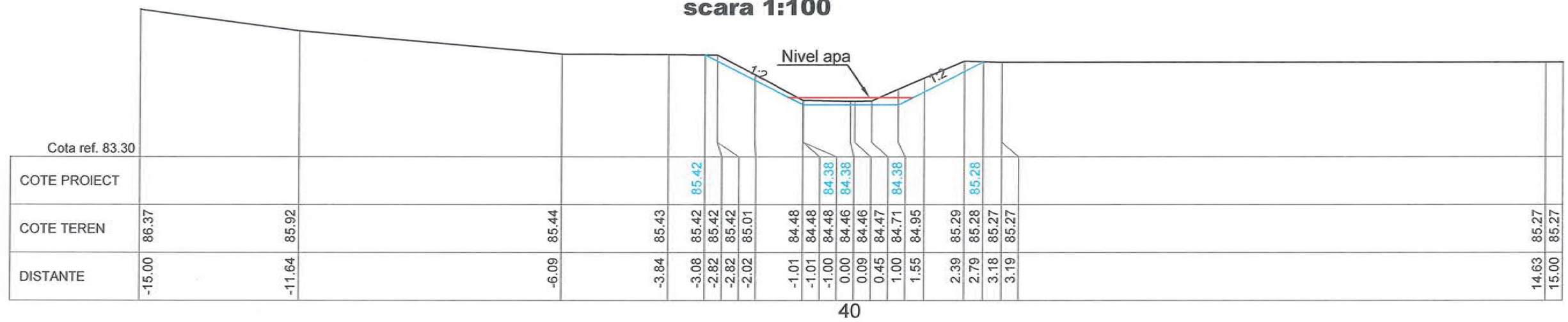
**DEVIERE CANAL KM 1+590  
PROFIL LONGITUDINAL  
scara 1:1000 / 1:100**



<div>INVESTITOR</div> <div></div> <div>COMPANIA NATIONALA DE ADMINISTRARE A INFRASTRUCTURII RUTIERE S.A.</div>	<div>PROIECTANT GENERAL</div> <div></div> <div>D P CONSULT S.A.</div>	<div>AMPLASAMENT</div> <div></div>	<div>DENUMIRE PROIECT</div> <div>PROIECTARE SI EXECUTIE "VARIANTA DE OCOLIRE TIMISOARA SUD" ELABORARE PROIECT TEHNIC REST DE EXECUTAT</div>		<div>FAZA PROIECT</div> <div>PROIECT TEHNIC REST DE EXECUTAT</div>		<div>REVIZII</div> <table><thead><tr><th>NR. REV.</th><th>DATA</th><th>SEMN.</th></tr></thead><tbody><tr><td></td><td></td><td></td></tr><tr><td></td><td></td><td></td></tr><tr><td></td><td></td><td></td></tr><tr><td></td><td></td><td></td></tr><tr><td></td><td></td><td></td></tr><tr><td></td><td></td><td></td></tr><tr><td></td><td></td><td></td></tr><tr><td></td><td></td><td></td></tr><tr><td></td><td></td><td></td></tr><tr><td></td><td></td><td></td></tr><tr><td></td><td></td><td></td></tr><tr><td></td><td></td><td></td></tr><tr><td></td><td></td><td></td></tr><tr><td></td><td></td><td></td></tr><tr><td></td><td></td><td></td></tr><tr><td></td><td></td><td></td></tr><tr><td></td><td></td><td></td></tr><tr><td></td><td></td><td></td></tr><tr><td></td><td></td><td></td></tr><tr><td></td><td></td><td></td></tr><tr><td></td><td></td><td></td></tr><tr><td></td><td></td><td></td></tr><tr><td></td><td></td><td></td></tr><tr><td></td><td></td><td></td></tr><tr><td></td><td></td><td></td></tr><tr><td></td><td></td><td></td></tr><tr><td></td><td></td><td></td></tr><tr><td></td><td></td><td></td></tr><tr><td></td><td></td><td></td></tr><tr><td></td><td></td><td></td></tr><tr><td></td><td></td><td></td></tr><tr><td></td><td></td><td></td></tr><tr><td></td><td></td><td></td></tr><tr><td></td><td></td><td></td></tr><tr><td></td><td></td><td></td></tr><tr><td></td><td></td><td></td></tr><tr><td></td><td></td><td></td></tr><tr><td></td><td></td><td></td></tr><tr><td></td><td></td><td></td></tr><tr><td></td><td></td><td></td></tr><tr><td></td><td></td><td></td></tr><tr><td></td><td></td><td></td></tr><tr><td></td><td></td><td></td></tr><tr><td></td><td></td><td></td></tr><tr><td></td><td></td><td></td></tr><tr><td></td><td></td><td></td></tr><tr><td></td><td></td><td></td></tr><tr><td></td><td></td><td></td></tr><tr><td></td><td></td><td></td></tr><tr><td></td><td></td><td></td></tr><tr><td></td><td></td><td></td></tr><tr><td></td><td></td><td></td></tr><tr><td></td><td></td><td></td></tr><tr><td></td><td></td><td></td></tr><tr><td></td><td></td><td></td></tr><tr><td></td><td></td><td></td></tr><tr><td></td><td></td><td></td></tr><tr><td></td><td></td><td></td></tr><tr><td></td><td></td><td></td></tr><tr><td></td><td></td><td></td></tr><tr><td></td><td></td><td></td></tr><tr><td></td><td></td><td></td></tr><tr><td></td><td></td><td></td></tr><tr><td></td><td></td><td></td></tr><tr><td></td><td></td><td></td></tr><tr><td></td><td></td><td></td></tr><tr><td></td><td></td><td></td></tr><tr><td></td><td></td><td></td></tr><tr><td></td><td></td><td></td></tr><tr><td></td><td></td><td></td></tr><tr><td></td><td></td><td></td></tr><tr><td></td><td></td><td></td></tr><tr><td></td><td></td><td></td></tr><tr><td></td><td></td><td></td></tr><tr><td></td><td></td><td></td></tr><tr><td></td><td></td><td></td></tr><tr><td></td><td></td><td></td></tr><tr><td></td><td></td><td></td></tr><tr><td></td><td></td><td></td></tr><tr><td></td><td></td><td></td></tr><tr><td></td><td></td><td></td></tr><tr><td></td><td></td><td></td></tr><tr><td></td><td></td><td></td></tr><tr><td></td><td></td><td></td></tr><tr><td></td><td></td><td></td></tr><tr><td></td><td></td><td></td></tr><tr><td></td><td></td><td></td></tr><tr><td></td><td></td><td></td></tr><tr><td></td><td></td><td></td></tr><tr><td></td><td></td><td></td></tr><tr><td></td><td></td><td></td></tr><tr><td></td><td></td><td></td></tr><tr><td></td><td></td><td></td></tr><tr><td></td><td></td><td></td></tr><tr><td></td><td></td><td></td></tr><tr><td></td><td></td><td></td></tr><tr><td></td><td></td><td></td></tr><tr><td></td><td></td><td></td></tr><tr><td></td><td></td><td></td></tr><tr><td></td><td></td><td></td></tr><tr><td></td><td></td><td></td></tr><tr><td></td><td></td><td></td></tr><tr><td></td><td></td><td></td></tr><tr><td></td><td></td><td></td></tr><tr><td></td><td></td><td></td></tr><tr><td></td><td></td><td></td></tr><tr><td></td><td></td><td></td></tr><tr><td></td><td></td><td></td></tr><tr><td></td><td></td><td></td></tr><tr><td></td><td></td><td></td></tr><tr><td></td><td></td><td></td></tr><tr><td></td><td></td><td></td></tr><tr><td></td><td></td><td></td></tr><tr><td></td><td></td><td></td></tr><tr><td></td><td></td><td></td></tr><tr><td></td><td></td><td></td></tr><tr><td></td><td></td><td></td></tr><tr><td></td><td></td><td></td></tr><tr><td></td><td></td><td></td></tr><tr><td></td><td></td><td></td></tr><tr><td></td><td></td><td></td></tr><tr><td></td><td></td><td></td></tr><tr><td></td><td></td><td></td></tr><tr><td></td><td></td><td></td></tr><tr><td></td><td></td><td></td></tr><tr><td></td><td></td><td></td></tr><tr><td></td><td></td><td></td></tr><tr><td></td><td></td><td></td></tr><tr><td></td><td></td><td></td></tr><tr><td></td><td></td><td></td></tr><tr><td></td><td></td><td></td></tr><tr><td></td><td></td><td></td></tr><tr><td></td><td></td><td></td></tr><tr><td></td><td></td><td></td></tr><tr><td></td><td></td><td></td></tr><tr><td></td><td></td><td></td></tr><tr><td></td><td></td><td></td></tr><tr><td></td><td></td><td></td></tr><tr><td></td><td></td><td></td></tr><tr><td></td><td></td><td></td></tr><tr><td></td><td></td><td></td></tr><tr><td></td><td></td><td></td></tr><tr><td></td><td></td><td></td></tr><tr><td></td><td></td><td></td></tr><tr><td></td><td></td><td></td></tr><tr><td></td><td></td><td></td></tr><tr><td></td><td></td><td></td></tr><tr><td></td><td></td><td></td></tr><tr><td></td><td></td><td></td></tr><tr><td></td><td></td><td></td></tr><tr><td></td><td></td><td></td></tr><tr><td></td><td></td><td></td></tr><tr><td></td><td></td><td></td></tr><tr><td></td><td></td><td></td></tr><tr><td></td><td></td><td></td></tr><tr><td></td><td></td><td></td></tr><tr><td></td><td></td><td></td></tr><tr><td></td><td></td><td></td></tr><tr><td></td><td></td><td></td></tr><tr><td></td><td></td><td></td></tr><tr><td></td><td></td><td></td></tr><tr><td></td><td></td><td></td></tr><tr><td></td><td></td><td></td></tr><tr><td></td><td></td><td></td></tr><tr><td></td><td></td><td></td></tr><tr><td></td><td></td><td></td></tr><tr><td></td><td></td><td></td></tr><tr><td></td><td></td><td></td></tr><tr><td></td><td></td><td></td></tr><tr><td></td><td></td><td></td></tr><tr><td></td><td></td><td></td></tr><tr><td></td><td></td><td></td></tr><tr><td></td><td></td><td></td></tr><tr><td></td><td></td><td></td></tr><tr><td></td><td></td><td></td></tr><tr><td></td><td></td><td></td></tr><tr><td></td><td></td><td></td></tr><tr><td></td><td></td><td></td></tr><tr><td></td><td></td><td></td></tr><tr><td></td><td></td><td></td></tr><tr><td></td><td></td><td></td></tr><tr><td></td><td></td><td></td></tr><tr><td></td><td></td><td></td></tr><tr><td></td><td></td><td></td></tr><tr><td></td><td></td><td></td></tr><tr><td></td><td></td><td></td></tr><tr><td></td><td></td><td></td></tr><tr><td></td><td></td><td></td></tr><tr><td></td><td></td><td></td></tr><tr><td></td><td></td><td></td></tr><tr><td></td><td></td><td></td></tr><tr><td></td><td></td><td></td></tr><tr><td></td><td></td><td></td></tr><tr><td></td><td></td><td></td></tr><tr><td></td><td></td><td></td></tr><tr><td></td><td></td><td></td></tr><tr><td></td><td></td><td></td></tr><tr><td></td><td></td><td></td></tr><tr><td></td><td></td><td></td></tr><tr><td></td><td></td><td></td></tr><tr><td></td><td></td><td></td></tr><tr><td></td><td></td><td></td></tr><tr><td></td><td></td><td></td></tr><tr><td></td><td></td><td></td></tr><tr><td></td><td></td><td></td></tr><tr><td></td><td></td><td></td></tr><tr><td></td><td></td><td></td></tr><tr><td></td><td></td><td></td></tr><tr><td></td><td></td><td></td></tr><tr><td></td><td></td><td></td></tr><tr><td></td><td></td><td></td></tr><tr><td></td><td></td><td></td></tr><tr><td></td><td></td><td></td></tr><tr><td></td><td></td><td></td></tr><tr><td></td><td></td><td></td></tr><tr><td></td><td></td><td></td></tr><tr><td></td><td></td><td></td></tr><tr><td></td><td></td><td></td></tr><tr><td></td><td></td><td></td></tr><tr><td></td><td></td><td></td></tr><tr><td></td><td></td><td></td></tr><tr><td></td><td></td><td></td></tr><tr><td></td><td></td><td></td></tr><tr><td></td><td></td><td></td></tr><tr><td></td><td></td><td></td></tr><tr><td></td><td></td><td></td></tr><tr><td></td><td></td><td></td></tr><tr><td></td><td></td><td></td></tr><tr><td></td><td></td><td></td></tr><tr><td></td><td></td><td></td></tr><tr><td></td><td></td><td></td></tr><tr><td></td><td></td><td></td></tr><tr><td></td><td></td><td></td></tr><tr><td></td><td></td><td></td></tr><tr><td></td><td></td><td></td></tr><tr><td></td><td></td><td></td></tr><tr><td></td><td></td><td></td></tr><tr><td></td><td></td><td></td></tr><tr><td></td><td></td><td></td></tr><tr><td></td><td></td><td></td></tr><tr><td></td><td></td><td></td></tr><tr><td></td><td></td><td></td></tr><tr><td></td><td></td><td></td></tr><tr><td></td><td></td><td></td></tr><tr><td></td><td></td><td></td></tr><tr><td></td><td></td><td></td></tr><tr><td></td><td></td><td></td></tr><tr><td></td><td></td><td></td></tr><tr><td></td><td></td><td></td></tr><tr><td></td><td></td><td></td></tr><tr><td></td><td></td><td></td></tr><tr><td></td><td></td><td></td></tr><tr><td></td><td></td><td></td></tr><tr><td></td><td></td><td></td></tr><tr><td></td><td></td><td></td></tr><tr><td></td><td></td><td></td></tr><tr><td></td><td></td><td></td></tr><tr><td></td><td></td><td></td></tr><tr><td></td><td></td><td></td></tr><tr><td></td><td></td><td></td></tr><tr><td></td><td></td><td></td></tr><tr><td></td><td></td><td></td></tr><tr><td></td><td></td><td></td></tr><tr><td></td><td></td><td></td></tr><tr><td></td><td></td><td></td></tr><tr><td></td><td></td><td></td></tr><tr><td></td><td></td><td></td></tr><tr><td></td><td></td><td></td></tr><tr><td></td><td></td><td></td></tr><tr><td></td><td></td><td></td></tr><tr><td></td><td></td><td></td></tr><tr><td></td><td></td><td></td></tr><tr><td></td><td></td><td></td></tr><tr><td></td><td></td><td></td></tr><tr><td></td><td></td><td></td></tr><tr><td></td><td></td><td></td></tr><tr><td></td><td></td><td></td></tr><tr><td></td><td></td><td></td></tr><tr><td></td><td></td><td></td></tr><tr><td></td><td></td><td></td></tr><tr><td></td><td></td><td></td></tr><tr><td></td><td></td><td></td></tr><tr><td></td><td></td><td></td></tr><tr><td></td><td></td><td></td></tr><tr><td></td><td></td><td></td></tr><tr><td></td><td></td><td></td></tr><tr><td></td><td></td><td></td></tr><tr><td></td><td></td><td></td></tr><tr><td></td><td></td><td></td></tr><tr><td></td><td></td><td></td></tr><tr><td></td><td></td><td></td></tr><tr><td></td><td></td><td></td></tr><tr><td></td><td></td><td></td></tr><tr><td></td><td></td><td></td></tr><tr><td></td><td></td><td></td></tr><tr><td></td><td></td><td></td></tr><tr><td></td><td></td><td></td></tr><tr><td></td><td></td><td></td></tr><tr><td></td><td></td><td></td></tr><tr><td></td><td></td><td></td></tr><tr><td></td><td></td><td></td></tr><tr><td></td><td></td><td></td></tr><tr><td></td><td></td><td></td></tr><tr><td></td><td></td><td></td></tr><tr><td></td><td></td><td></td></tr><tr><td></td><td></td><td></td></tr><tr><td></td><td></td><td></td></tr><tr><td></td><td></td><td></td></tr><tr><td></td><td></td><td></td></tr><tr><td></td><td></td><td></td></tr><tr><td></td><td></td><td></td></tr><tr><td></td><td></td><td></td></tr><tr><td></td><td></td><td></td></tr><tr><td></td><td></td><td></td></tr><tr><td></td><td></td><td></td></tr><tr><td></td><td></td><td></td></tr><tr><td></td><td></td><td></td></tr><tr><td></td><td></td><td></td></tr><tr><td></td><td></td><td></td></tr><tr><td></td><td></td><td></td></tr><tr><td></td><td></td><td></td></tr><tr><td></td><td></td><td></td></tr><tr><td></td><td></td><td></td></tr><tr><td></td><td></td><td></td></tr><tr><td></td><td></td><td></td></tr><tr><td></td><td></td><td></td></tr><tr><td></td><td></td><td></td></tr><tr><td></td><td></td><td></td></tr><tr><td></td><td></td><td></td></tr><tr><td></td><td></td><td></td></tr><tr><td></td></tr></tbody></table>			NR. REV.	DATA	SEMN.																																																																																																																																																																																																																																																																																																																																																																																																																																																																																																																																																																																																																																																																																																																																																																																																																																																																																																																																																																																																																															
			NR. REV.	DATA	SEMN.																																																																																																																																																																																																																																																																																																																																																																																																																																																																																																																																																																																																																																																																																																																																																																																																																																																																																																																																																																																																																																						

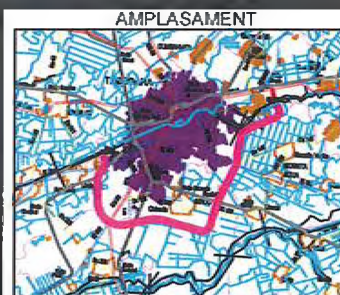


**DEVIERE CANAL KM 1+590**  
**PROFILE TRANSVERSALE CURENTE**  
**scara 1:100**



COMPANIA NATIONALA DE ADMINISTRARE  
A INFRASTRUCTURII RUTIERE S.A.

## PROIECTANT GENERAL



DENUMIRE PROIECT  
PROIECTARE SI EXECUTIE  
"VARIANTA DE OCOLIRE  
TIMISOARA SUD"  
ELABORARE PROIECT TEHNIC  
REST DE EXECUTAT

NUMAR CONTRACT: 550/36/09 02 2023

NUMAR PROIECT : 556

FAZA PROJECT

PROIECT TEHNIC  
REST DE EXECUTAT

Data : 03.2023

**VERIFICATOR TEHNIC**

## REVIZII

NR. REV.

DATA

SEM.N.

## DENUMIRE PLANSA

### PROFILE TRANSVERSALE

## CURRENTS

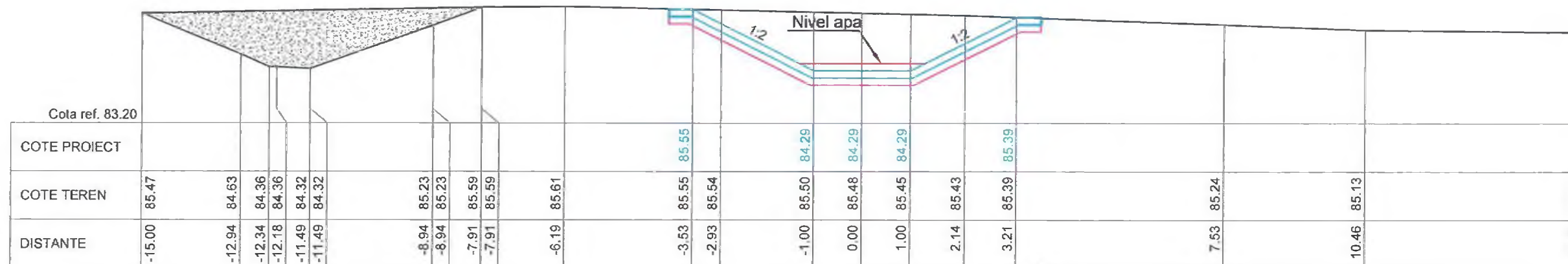
**Scara :** 1:100

NUMAR PLANSA

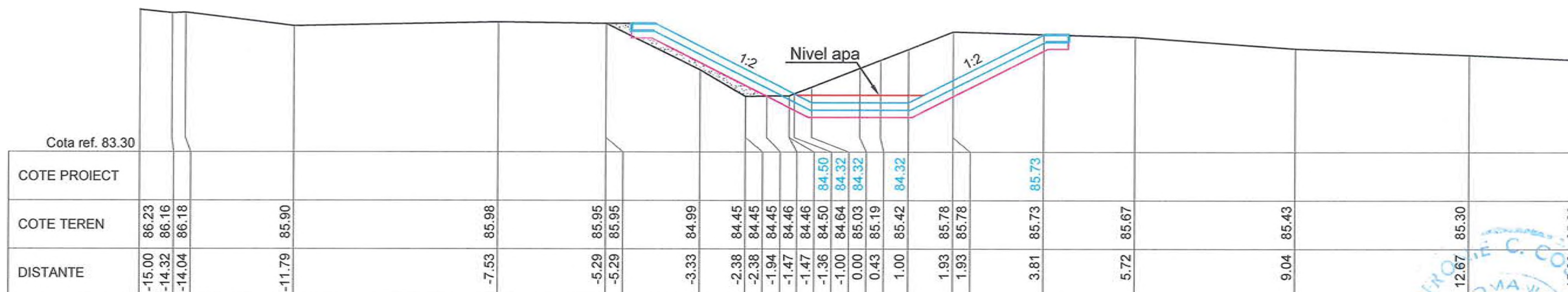
556-VOTM-HPC-03.1



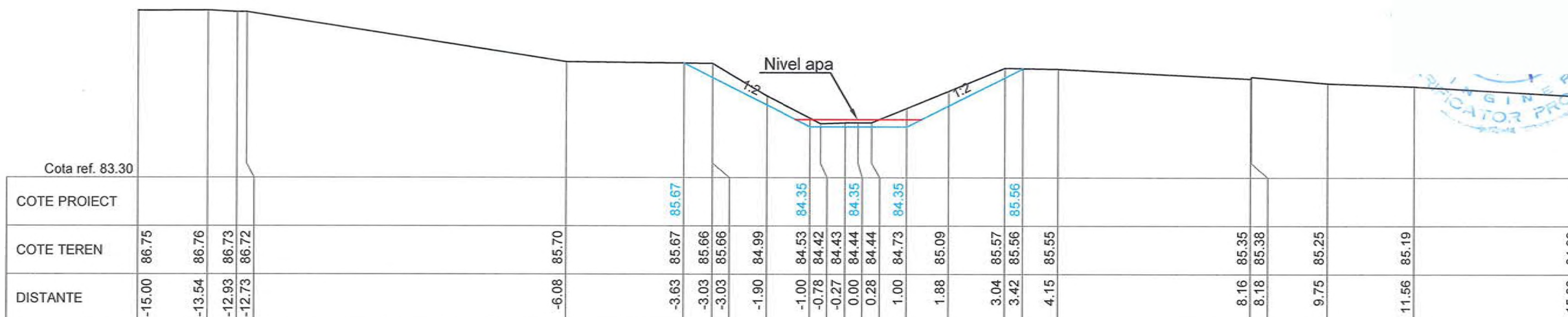
**DEVIERE CANAL KM 1+590**  
**PROFILE TRANSVERSALE CURENTE**  
 scara 1:100



100



80



60

INVESTITOR



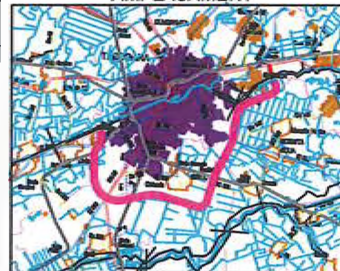
COMPANIA NATIONALA DE ADMINISTRARE  
A INFRASTRUCTURII RUTIERE S.A.

PROIECTANT GENERAL



D.P. CONSULT S.A.

AMPLASAMENT



DENUMIRE PROIECT  
PROIECTARE SI EXECUTIE  
"VARIANTA DE OCOLIRE  
TIMISOARA SUD"  
ELABORARE PROIECT TEHNIC  
REST DE EXECUTAT

NUMAR CONTRACT: 550/36/09.02.2023

NUMAR PROIECT : 556

FAZA PROIECT  
PROIECT TEHNIC  
REST DE EXECUTAT

Data : 03.2023

VERIFICATOR TEHNIC

REVIZII

NR. REV.	DATA	SEM.N.
----------	------	--------

DENUMIRE PLANSA  
PROFILE TRANSVERSALE  
CURENTE

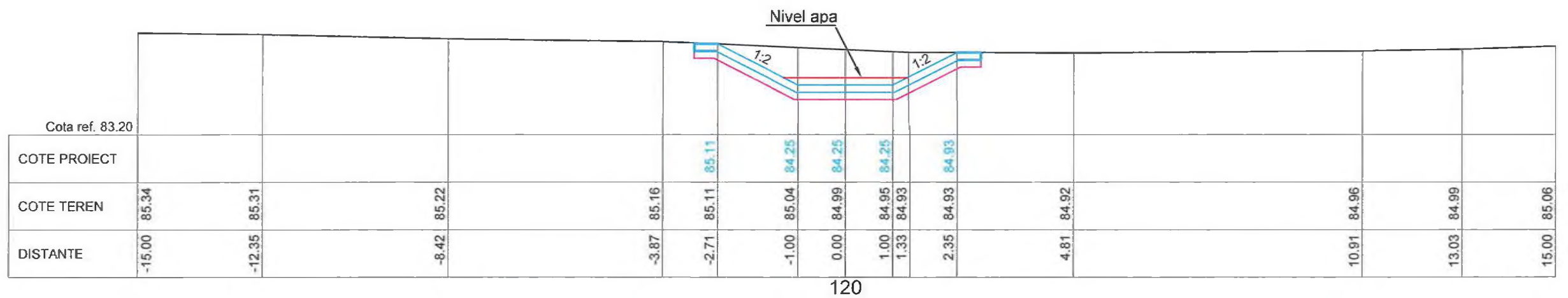
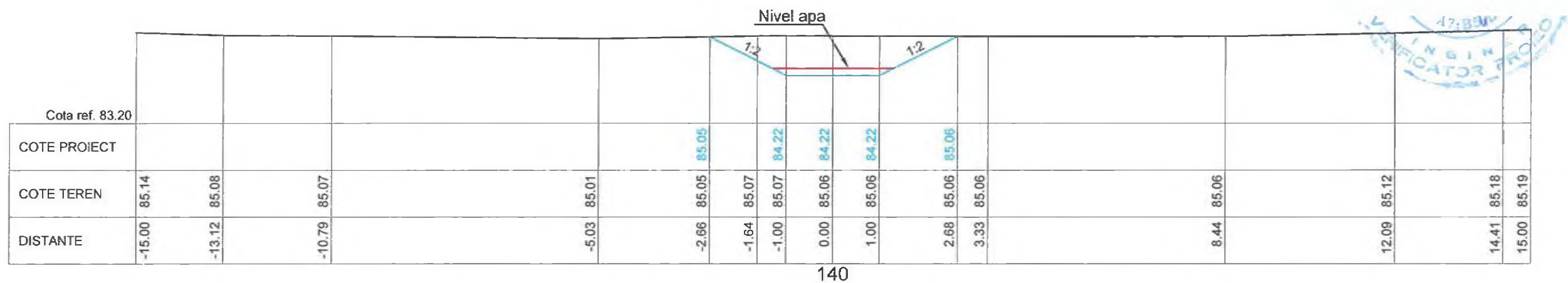
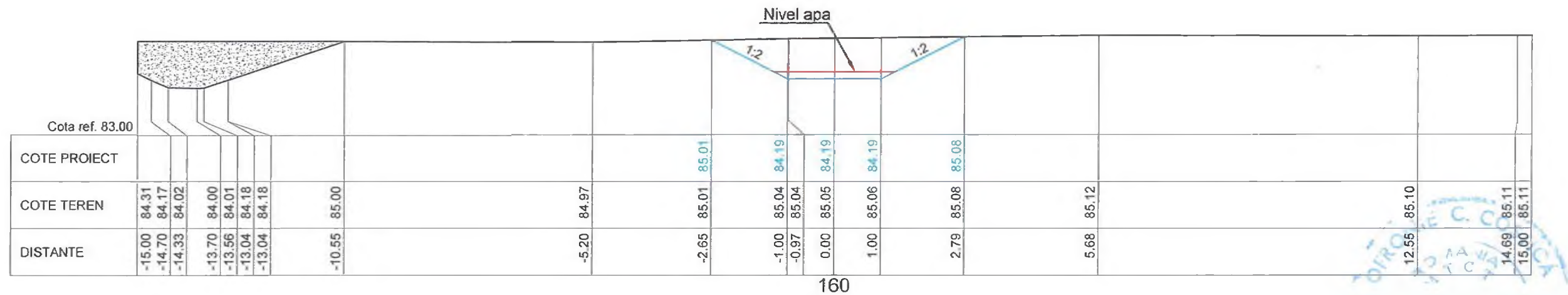
Scara : 1:100

NUMAR PLANSA

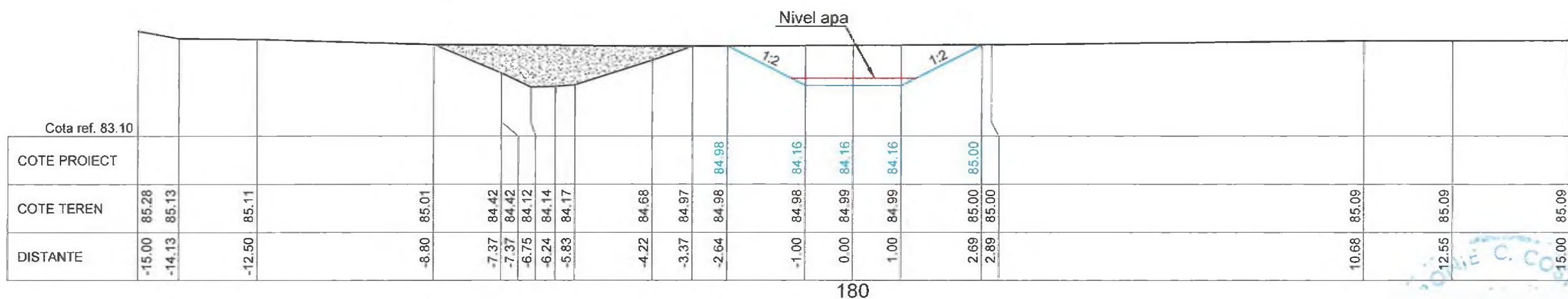
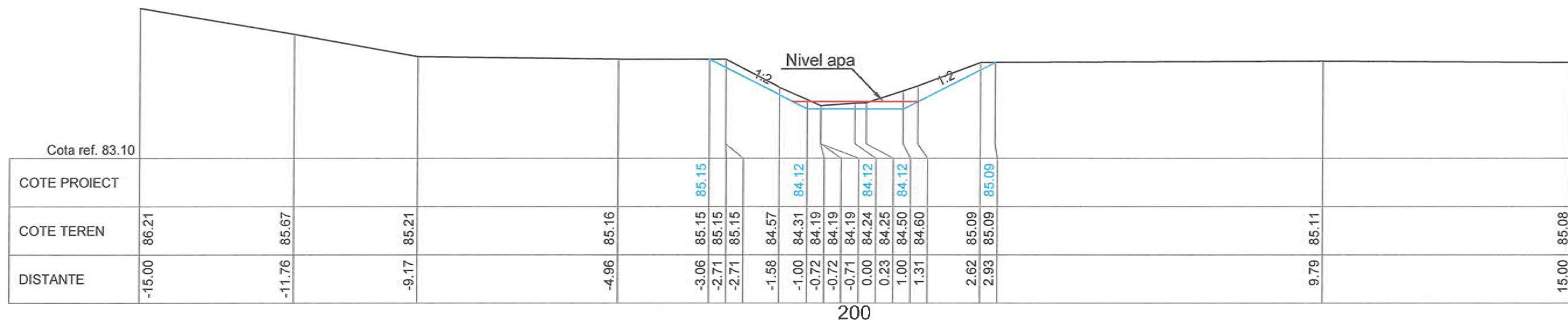
556-VOTM-HPC-03.2



**DEVIERE CANAL KM 1+590**  
**PROFILE TRANSVERSALE CURENTE**  
**scara 1:100**

[illegible]

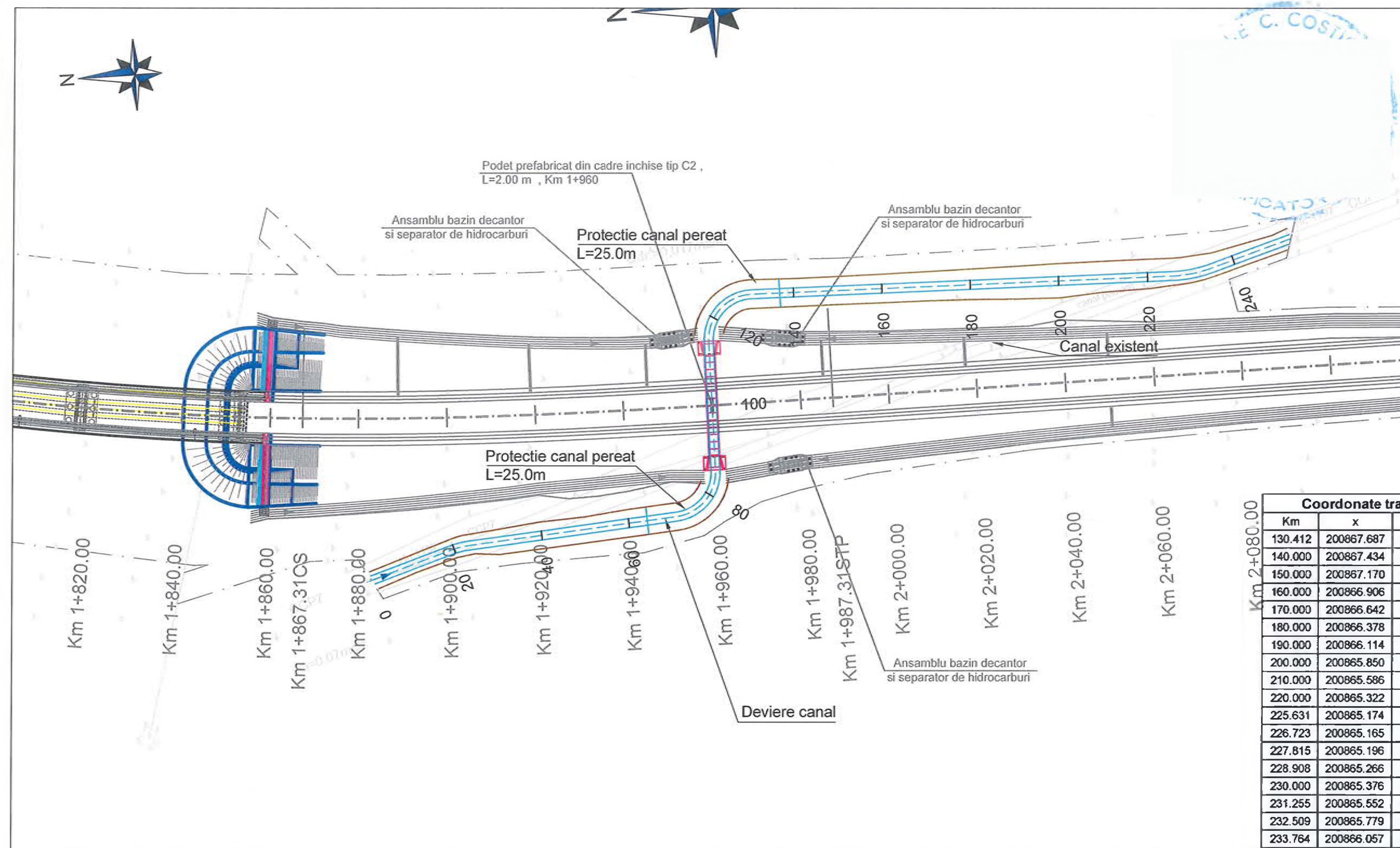
**DEVIERE CANAL KM 1+590**  
**PROFILE TRANSVERSALE CURENTE**  
**scara 1:100**



<p>INVESTITOR</p>	<p>PROIECTANT GENERAL</p>	<p>AMPLASAMENT</p>	<p>DENUMIRE PROIECT PROIECTARE SI EXECUTIE "VARIANTA DE OCOLIRE TIMISOARA SUD" ELABORARE PROIECT TEHNIC REST DE EXECUTAT</p>	<p>FAZA PROIECT PROIECT TEHNIC REST DE EXECUTAT</p>	<table border="1"><thead><tr><th colspan="3">REVIZII</th><th rowspan="6">DENUMIRE PLANSA PROFILE TRANSVERSALE  CURENTE</th></tr><tr><th>NR. REV.</th><th>DATA</th><th>SEM.N.</th></tr></thead><tbody><tr><td> </td><td> </td><td> </td></tr><tr><td> </td><td> </td><td> </td></tr><tr><td> </td><td> </td><td> </td></tr><tr><td> </td><td> </td><td> </td></tr></tbody></table>	REVIZII			DENUMIRE PLANSA PROFILE TRANSVERSALE  CURENTE	NR. REV.	DATA	SEM.N.												
REVIZII			DENUMIRE PLANSA PROFILE TRANSVERSALE  CURENTE																					
NR. REV.	DATA	SEM.N.																						
			<p>NUMAR CONTRACT : 550/36/09.02.2023</p>	<p>Data : 03.2023</p>	<p>Scara : 1:100</p>																			
			<p>NUMAR PROIECT : 556</p>	<p>VERIFICATOR TEHNIC</p>	<p>NUMAR PLANSA</p>																			
					<p>556-VOTM-HPC-03.4</p>																			






**DEVIERE CANAL 1+960  
PLAN DE SITUATIE  
scara 1:1000**



Coordonate trasare		
Km	x	y
0.000	200809.677	475227.599
10.000	200812.538	475218.017
19.594	200815.283	475208.823
20.000	200815.393	475208.433
20.731	200815.566	475207.723
21.462	200815.704	475207.005
22.193	200815.807	475206.281
22.924	200815.875	475205.553
30.000	200816.356	475198.494
40.000	200817.037	475188.517
50.000	200817.717	475178.540
60.000	200818.398	475168.563
70.000	200819.079	475158.587
70.834	200819.135	475157.755
71.667	200819.227	475156.927
72.500	200819.387	475156.109
73.334	200819.614	475155.308
74.167	200819.907	475154.528
75.000	200820.264	475153.775
75.834	200820.683	475153.055
76.667	200821.160	475152.372
77.500	200821.692	475151.731
78.333	200822.276	475151.137
79.167	200822.907	475150.593
80.000	200823.581	475150.104
80.821	200824.283	475149.679
81.641	200825.017	475149.312
82.462	200825.778	475149.008
83.282	200826.562	475148.766
84.103	200827.363	475148.590
84.923	200828.176	475148.479
85.744	200828.995	475148.436
86.564	200829.827	475148.400
87.384	200830.671	475148.386
88.204	200831.525	475148.269
89.024	200832.390	475148.153
89.844	200833.264	475148.135
90.664	200834.147	475148.099
91.484	200835.039	475148.057
92.304	200835.939	475147.955
93.124	200836.847	475147.796
93.944	200837.763	475147.578
94.764	200838.687	475147.304
95.584	200839.619	475146.975
96.404	200840.559	475146.594
97.224	200841.507	475146.125
98.044	200842.463	475145.601
98.864	200843.427	475145.024
99.684	200844.399	475144.400
100.504	200845.379	475143.731
101.324	200846.367	475143.024
102.144	200847.363	475142.282
102.964	200848.367	475141.512
103.784	200849.379	475140.718
104.604	200850.399	475139.905
105.424	200851.427	475139.080
106.244	200852.463	475138.248

Coordonate trasare		
Km	x	y
130.412	200867.687	475137.836
140.000	200867.434	475128.252
150.000	200867.170	475118.255
160.000	200866.906	475108.259
170.000	200866.642	475098.262
180.000	200866.378	475088.266
190.000	200866.114	475078.269
200.000	200865.850	475068.273
210.000	200865.586	475058.276
220.000	200865.322	475048.280
225.631	200865.174	475042.651
226.723	200865.165	475041.558
227.815	200865.196	475040.467
228.908	200865.266	475039.377
230.000	200865.376	475038.290
231.255	200865.552	475037.048
232.509	200865.779	475035.814
233.764	200866.057	475034.591
235.018	200866.386	475033.380
240.000	200867.794	475028.602
250.000	200870.621	475019.010
253.789	200871.691	475015.375

<div>INVESTITOR</div> <div></div> <div>COMPANIA NATIONALA DE ADMINISTRARE A INFRASTRUCTURII RUTIERE S.A.</div>	<div>PROIECTANT GENERAL</div> <div></div> <div>D.P. CONSULT S.A.</div>	<div>AMPLASAMENT</div> <div></div>	<div>DENUMIRE PROIECT</div> <div>PROIECTARE SI EXECUTIE "VARIANTA DE OCOLIRE TIMISOARA SUD" ELABORARE PROIECT TEHNIC REST DE EXECUTAT</div>		<div>FAZA PROIECT</div> <div>PROIECT TEHNIC REST DE EXECUTAT</div>	
			NUMAR CONTRACT: 550/36/09.02.2023		Data : 03.2023	
			NUMAR PROIECT : 556		VERIFICATOR TEHNIC	

REVIZII			<div>DENUMIRE PLANSA</div> <div>PLAN DE SITUATIE</div> <div>Scara : 1:1000</div> <div>NUMAR PLANSA</div> <div>556-VOTM-HPS-04</div>
NR. REV.	DATA	SEMN.	

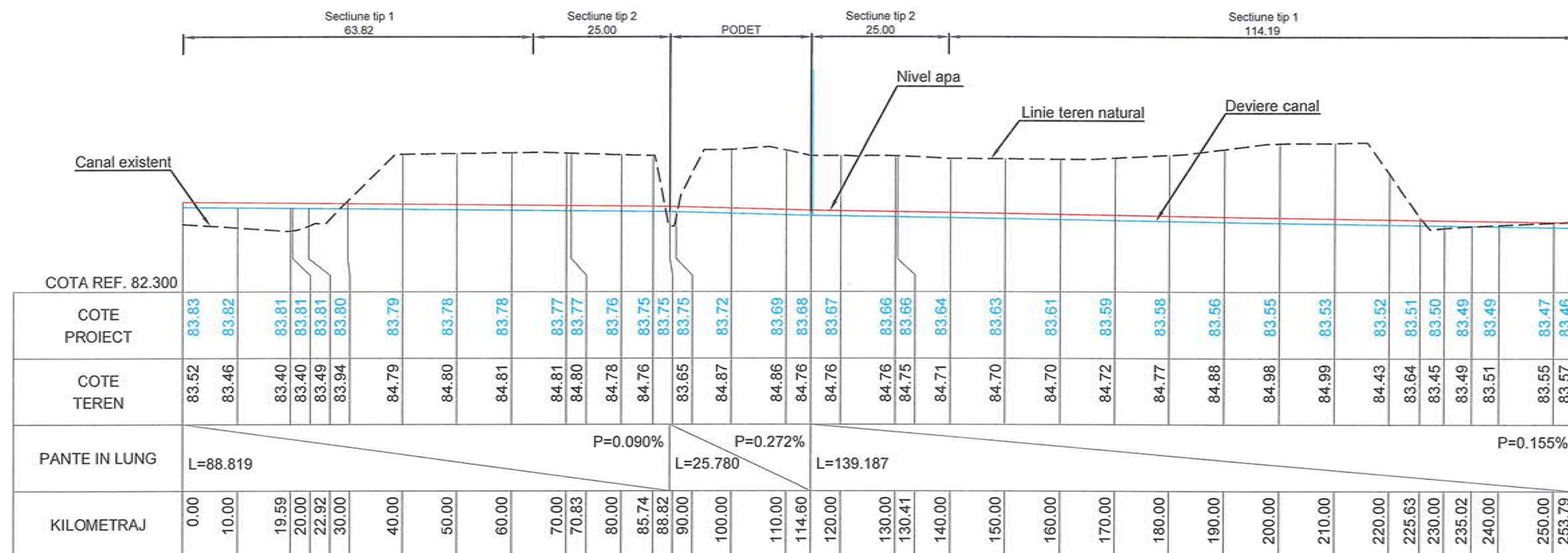


### SECTION TIP 1

[illegible]



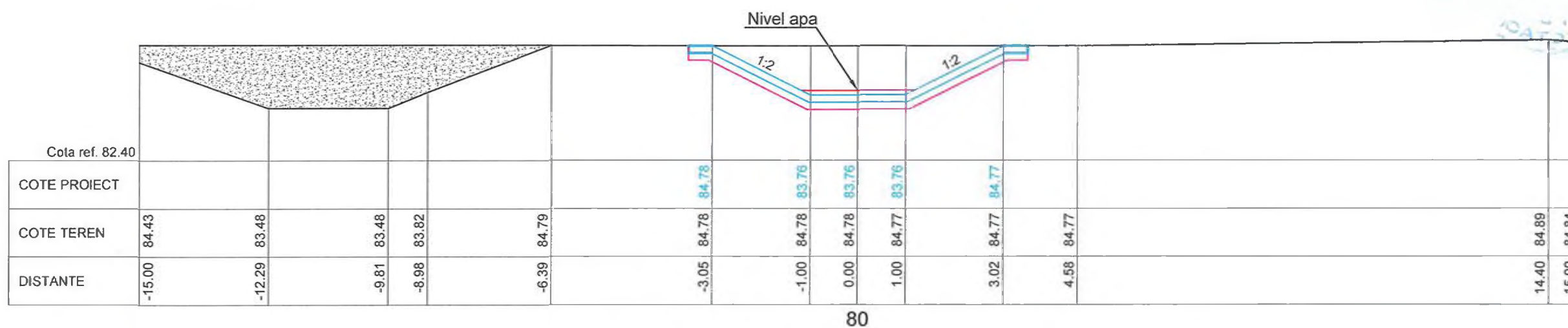
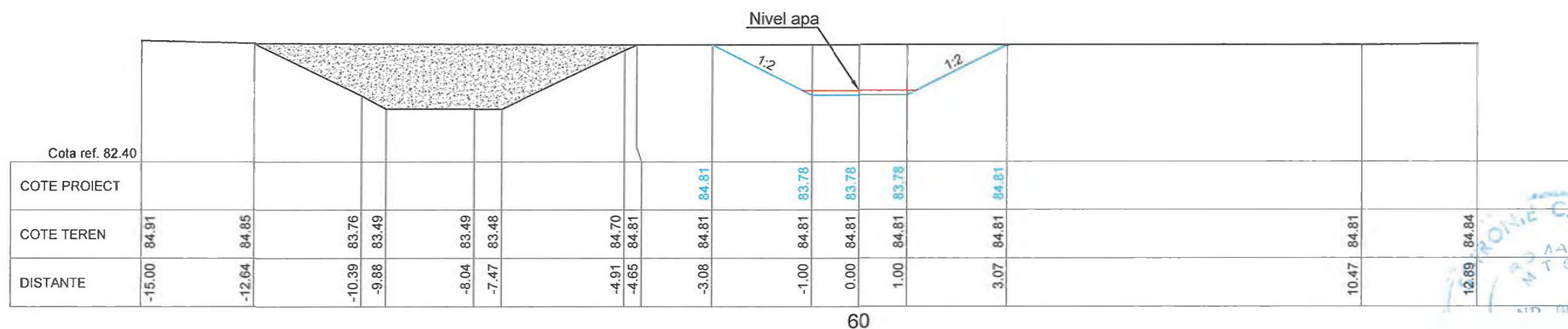
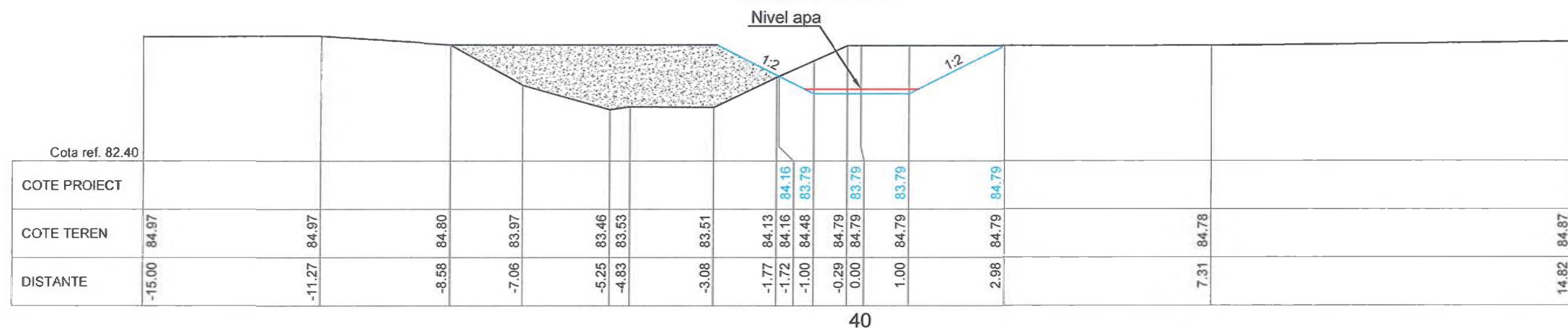
**DEVIERE CANAL KM 1+960**  
**PROFIL LONGITUDINAL**  
 scara 1:1000 / 1:100



<b>INVESTITOR</b>  COMPANIA NATIONALA DE ADMINISTRARE A INFRASTRUCTURII RUTIERE SA	<b>PROIECTANT GENERAL</b>  THE WAY TO DARK BEYOND THE LIGHTS CONSULT D P CONSULT S.A.	<b>AMPLASAMENT</b> 	<b>DENUMIRE PROIECT</b> PROIECTARE SI EXECUTIE "VARIANTA DE OCOLIRE TIMISOARA SUD" ELABORARE PROIECT TEHNIC REST DE EXECUTAT		<b>FAZA PROIECT</b> PROIECT TEHNIC REST DE EXECUTAT		<b>REVIZII</b>			<b>DENUMIRE PLANSA</b> PROFILE LONGITUDINALE
			NUMAR CONTRACT: 550/36/09.02.2023 NUMAR PROIECT : 556		Data : 03.2023 VERIFICATOR TEHNIC		NR. REV.	DATA	SEM.N.	

# DEVIERE CANAL KM 1+960 PROFILE TRANSVERSALE CURENTE

scara 1:100



INVESTITOR



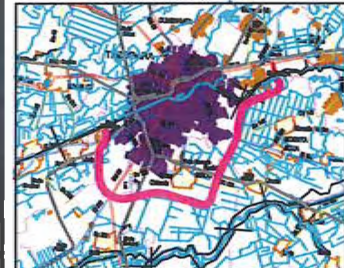
COMPANIA NATIONALA DE ADMINISTRARE  
A INFRASTRUCTURII RUTIERE S.A.

PROIECTANT GENERAL



D.P. CONSULT S.A.

AMPLASAMENT



DENUMIRE PROIECT  
PROIECTARE SI EXECUTIE  
"VARIANTA DE OCOLIRE  
TIMISOARA SUD"  
ELABORARE PROIECT TEHNIC  
REST DE EXECUTAT

NUMAR CONTRACT: 550/36/09.02.2023

NUMAR PROIECT : 556

FAZA PROIECT  
PROIECT TEHNIC  
REST DE EXECUTAT

Data : 03.2023

VERIFICATOR TEHNIC

Manager de Proiect

ing. Silivan Moldovan

Sef Echipa Proiectare

ing. Raul Cocis

Inginer Proiectant

Lucrari hidrotehnice  
ing. Doina Simescu

REVIZII

NR. REV.

DATA

SEMN.

DENUMIRE PLANSA

PROFILE TRANSVERSALE

CURENTE

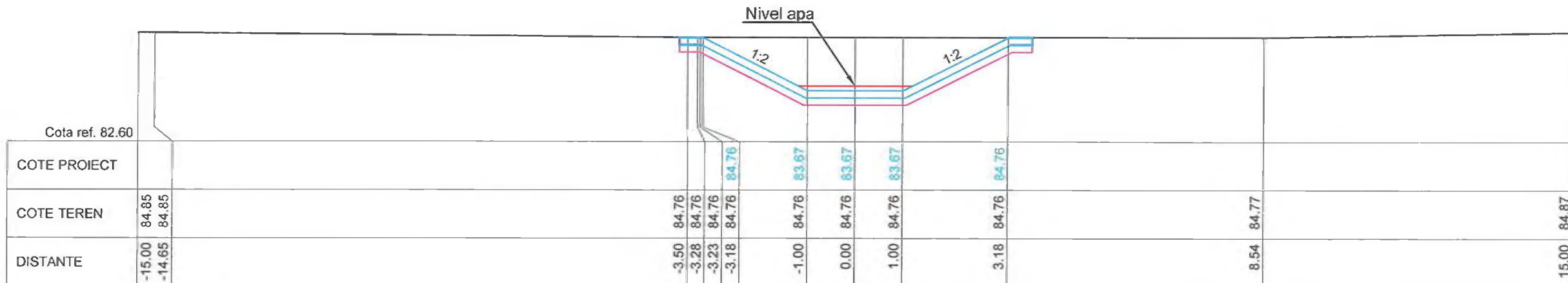
Scara : 1:100

NUMAR PLANSA

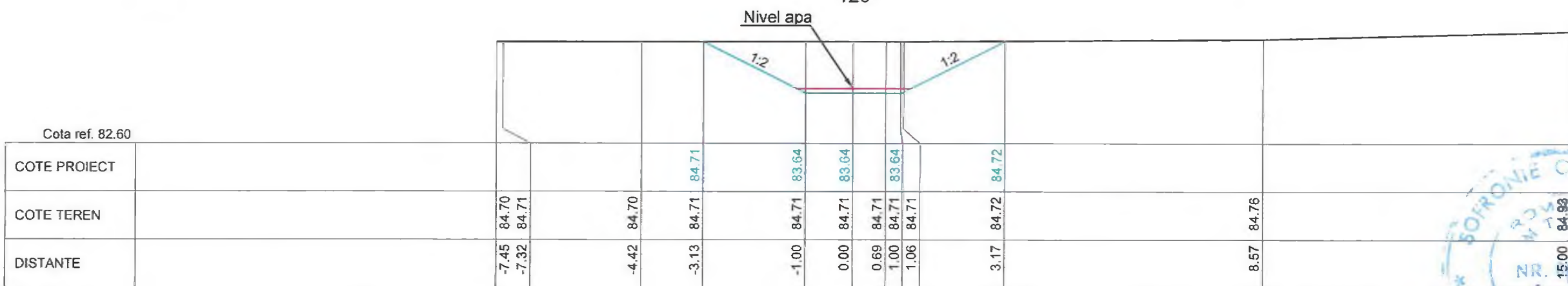
556-VOTM-HPC-04.1



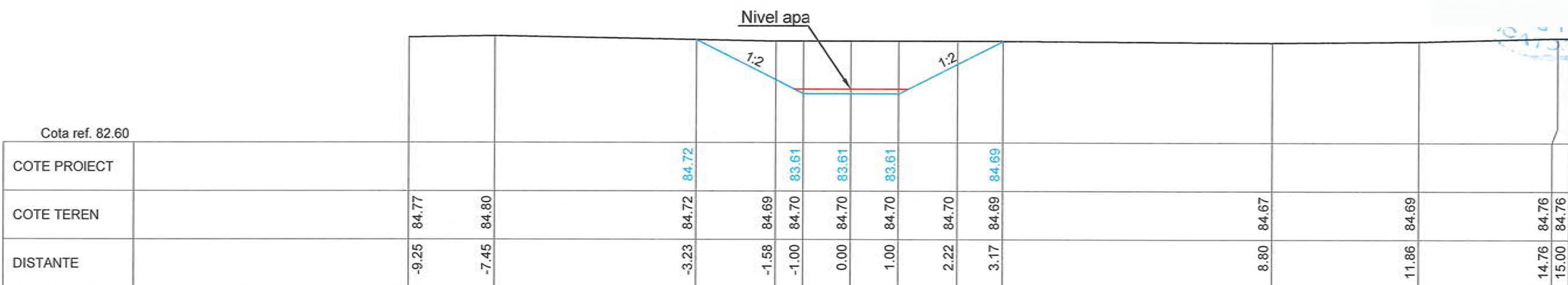
**DEVIERE CANAL KM 1+960**  
**PROFILE TRANSVERSALE CURENTE**  
**scara 1:100**



120



140

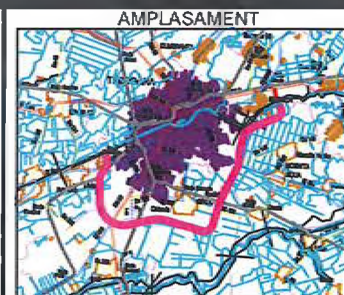


160



COMPANIA NATIONALA DE ADMINISTRARE  
A INFRASTRUCTURII RUTIERE S.A.

THE WAY TO DARE BEYOND THE LIMITS  
**DP CONSULT**  
DP CONSULT S.A.

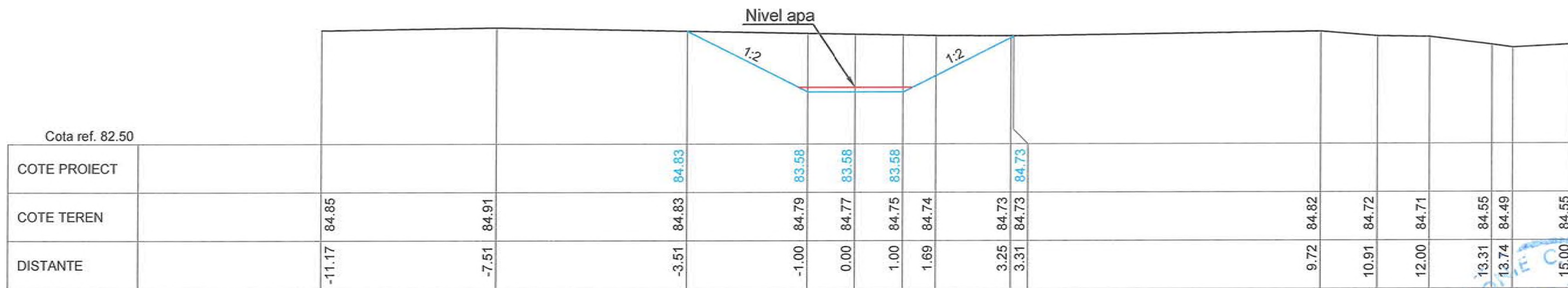


NUMAR PROJECT : 556

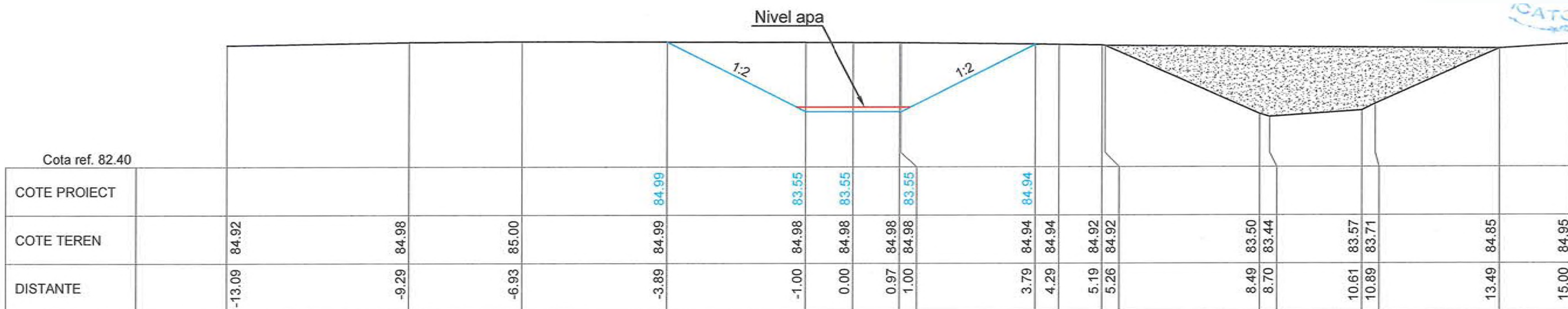
**VERIFICATOR TEHNIC**

REVIZII			DENUMIRE PLANSĂ PROFILE TRANSVERSALE CURENTE
NR. REV.	DATA	SEMN.	
			Scara : 1:100
			NUMAR PLANSĂ
			556-VOTM-HPC-04.2

**DEVIERE CANAL KM 1+960**  
**PROFILE TRANSVERSALE CURENTE**  
**scara 1:100**



180

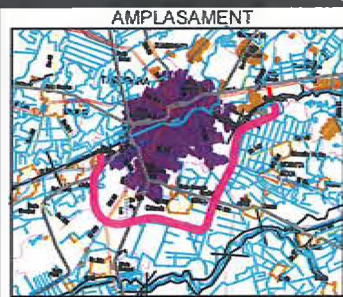


200



COMPANIA NATIONALA DE ADMINISTRARE  
A INFRASTRUCTURII RUTIERE S.A.

## PROJECTANT GENERAL



DENUMIRE PROIECT  
PROIECTARE SI EXECUTIE  
"VARIANTA DE OCOLIRE  
TIMISOARA SUD"  
ELABORARE PROIECT TEHNIC  
REST DE EXECUTAT

NUMAR CONTRACT: 550/36/09.02.2023

NUMAR PROIECT : 556

FAZA PROIECT  
PROIECT TEHNIC  
REST DE EXECUTAT

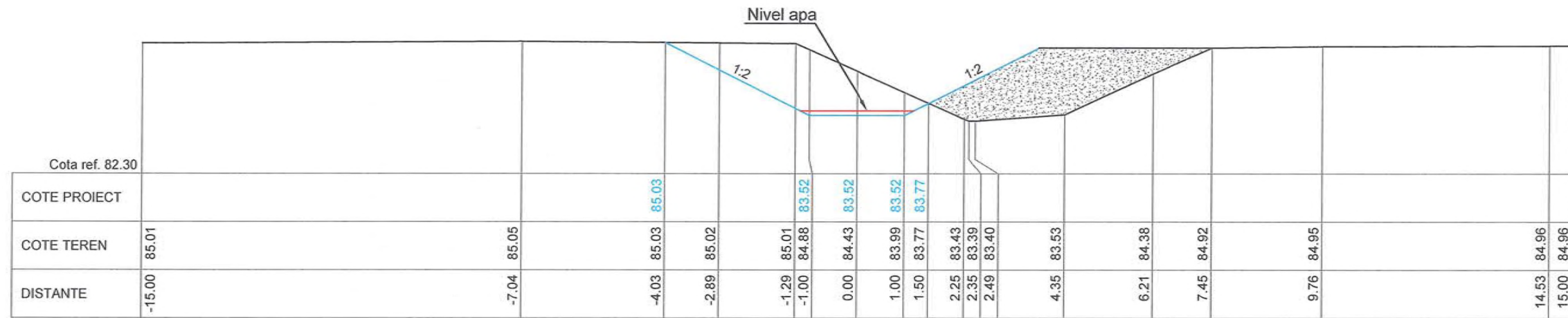
Data : 03.2023

**VERIFICATOR TEHNIC**

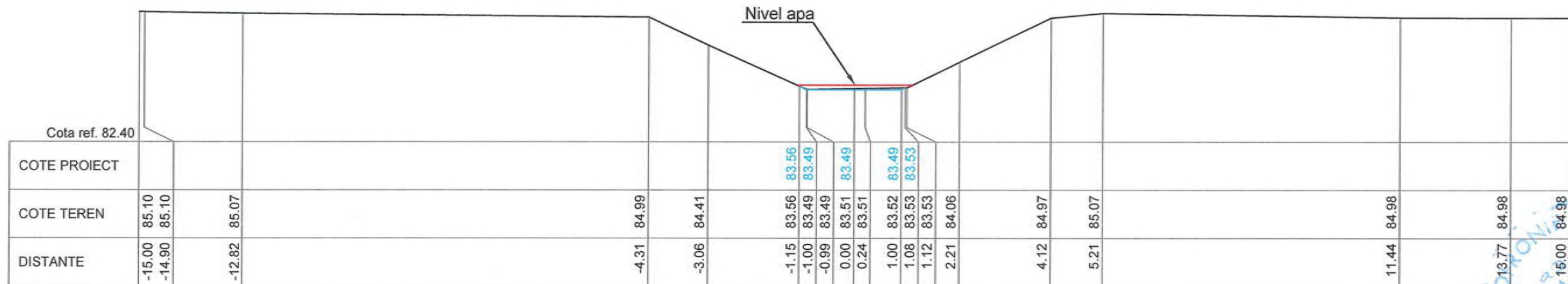
REVIZII			DENUMIRE PLANSĂ
NR. REV.	DATA	SEM.N.	PROFIL TRANSVERSAL
			CURENTE
			Scara : 1:100
			NUMAR PLANSĂ
			556-VOTM-HPC-04.3



**DEVIERE CANAL KM 1+960**  
**PROFILE TRANSVERSALE CURENTE**  
**scara 1:100**






220



240



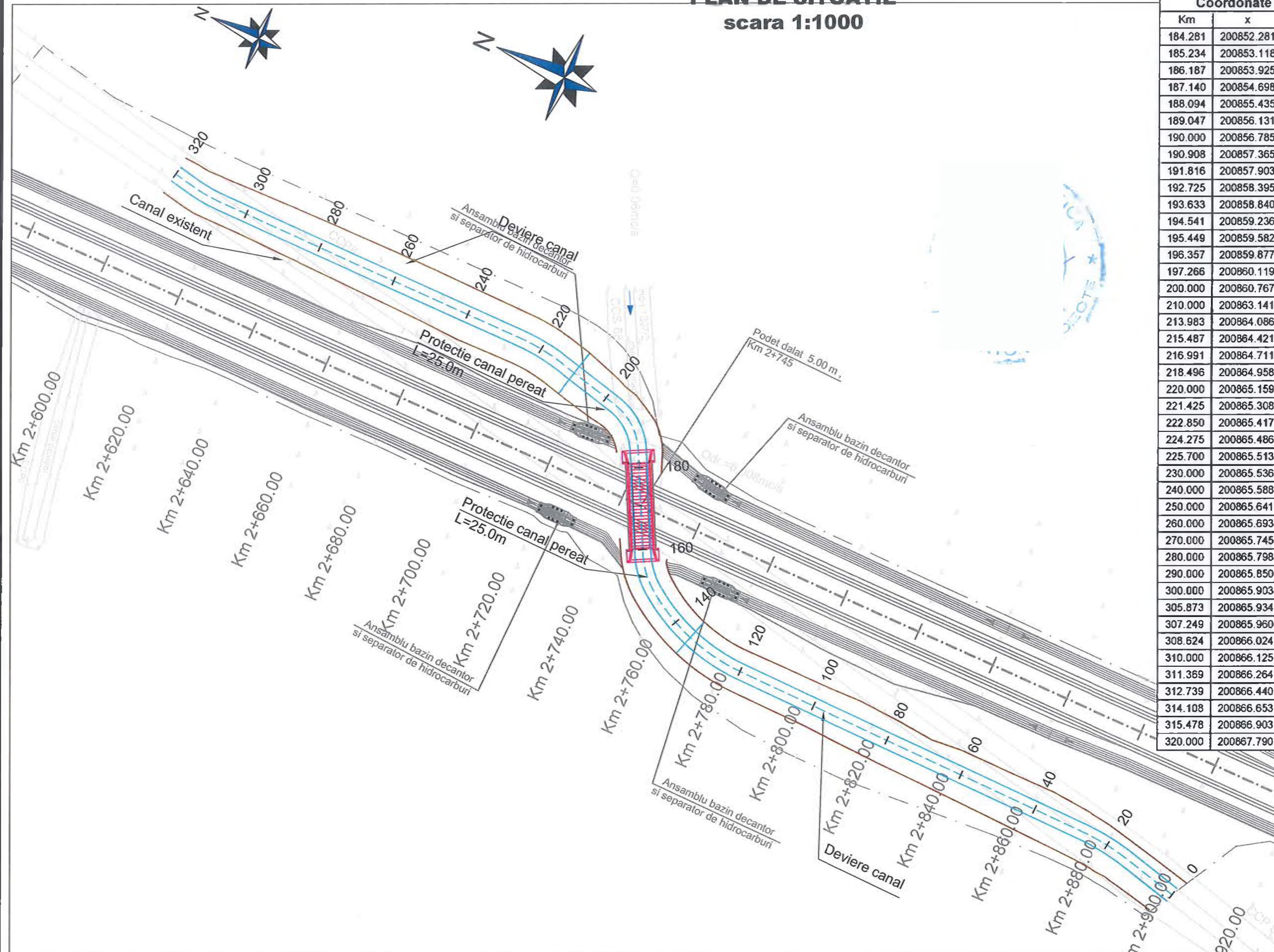
<b>INVESTITOR</b>  <b>COMPANIA NATIONALA DE ADMINISTRARE A INFRASTRUCTURII RUTIERE S.A.</b>	<b>PROIECTANT GENERAL</b>  <b>D.P. CONSULT S.A.</b>	<b>AMPLASAMENT</b> 	<b>DENUMIRE PROIECT</b> PROIECTARE SI EXECUTIE "VARIANTA DE OCOLIRE TIMISOARA SUD" ELABORARE PROIECT TEHNIC REST DE EXECUTAT		<b>FAZA PROIECT</b> PROIECT TEHNIC REST DE EXECUTAT		<b>REVIZII</b>			<b>DENUMIRE PLANSA</b> PROFILE TRANSVERSALE CURENTE	
			<b>NUMAR CONTRACT:</b> 550/36/09.02.2023		<b>Data :</b> 03.2023		<b>NR. REV.</b>	<b>DATA</b>	<b>SEM.N.</b>	<b>Scara :</b> 1:100	
			<b>NUMAR PROIECT :</b> 556		<b>VERIFICATOR TEHNIC</b>					<b>NUMAR PLANSA</b>	
										556-VOTM-HPC-04.4	



# DEVIERE CANAL KM 2+745



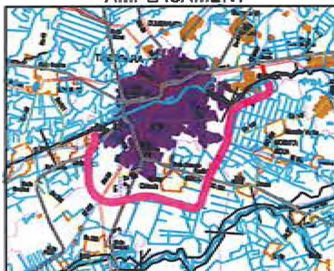
## PLAN DE SITUATIE

scara 1:1000



Coordonate trasare		
Km	x	y
184.281	200852.281	474369.342
185.234	200853.118	474369.796
186.187	200853.925	474370.303
187.140	200854.698	474370.860
188.094	200855.435	474371.466
189.047	200856.131	474372.116
190.000	200856.785	474372.810
190.908	200857.365	474373.508
191.816	200857.903	474374.240
192.725	200858.395	474375.003
193.633	200858.840	474375.795
194.541	200859.236	474376.612
195.449	200859.582	474377.452
196.357	200859.877	474378.311
197.266	200860.119	474379.186
200.000	200860.767	474381.842
210.000	200863.141	474391.556
213.983	200864.086	474395.425
215.487	200864.421	474396.892
216.991	200864.711	474398.368
218.496	200864.958	474399.852
220.000	200865.159	474401.342
221.425	200865.308	474402.760
222.850	200865.417	474404.180
224.275	200865.486	474405.604
225.700	200865.513	474407.029
230.000	200865.536	474411.328
240.000	200865.588	474421.328
250.000	200865.641	474431.328
260.000	200865.693	474441.328
270.000	200865.745	474451.328
280.000	200865.798	474461.327
290.000	200865.850	474471.327
300.000	200865.903	474481.327
305.873	200865.934	474487.200
307.249	200865.960	474488.575
308.624	200866.024	474489.950
310.000	200866.125	474491.321
311.369	200866.264	474492.684
312.739	200866.440	474494.042
314.108	200866.653	474495.394
315.478	200866.903	474496.741
320.000	200867.790	474501.175

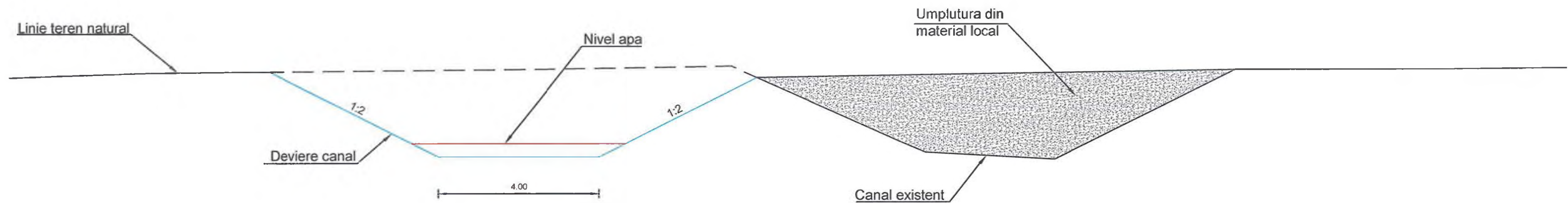
Coordonate trasare		
Km	x	y
0.000	200806.330	474205.003
10.000	200808.798	474214.694
14.597	200809.932	474219.149
15.948	200810.248	474220.462
17.298	200810.528	474221.783
18.649	200810.772	474223.112
20.000	200810.981	474224.446
21.550	200811.175	474225.984
23.100	200811.322	474227.527
24.650	200811.421	474229.074
26.200	200811.472	474230.623
30.000	200811.538	474234.422
40.000	200811.711	474244.421
50.000	200811.884	474254.419
60.000	200812.058	474264.418
70.000	200812.231	474274.416
80.000	200812.404	474284.415
90.000	200812.578	474294.413
100.000	200812.751	474304.412
110.000	200812.924	474314.410
119.687	200813.092	474324.096
120.000	200813.099	474324.409
121.667	200813.167	474326.074
123.333	200813.294	474327.736
125.000	200813.478	474329.392
126.667	200813.719	474331.041
128.333	200814.018	474332.681
130.000	200814.373	474334.309
131.667	200814.785	474335.924
133.333	200815.252	474337.524
135.000	200815.775	474339.106
136.667	200816.352	474340.670
138.333	200816.983	474342.212
140.000	200817.667	474343.732
141.490	200818.324	474345.069
142.980	200819.021	474346.386
144.470	200819.759	474347.680
145.959	200820.536	474348.951
147.449	200821.353	474350.197
148.939	200822.208	474351.417
149.488	200822.530	474351.861
150.000	200822.835	474352.272
151.130	200823.547	474353.151
152.261	200824.306	474353.988
153.391	200825.112	474354.780
154.522	200825.961	474355.526
155.652	200826.852	474356.223
156.783	200827.780	474356.868
157.913	200828.743	474357.460
159.043	200829.737	474357.996
160.000	200830.592	474358.426
170.000	200839.524	474362.922
180.000	200848.457	474367.417

<b>INVESTITOR</b>  COMPANIA NATIONALA DE ADMINISTRARE A INFRASTRUCTURII RUTIERE S.A.	<b>PROIECTANT GENERAL</b>  D.P. CONSULT S.A.	<b>AMPLASAMENT</b> 	<b>DENUMIRE PROIECT</b> PROIECTARE SI EXECUTIE "VARIANTA DE OCOLIRE TIMISOARA SUD" ELABORARE PROIECT TEHNIC REST DE EXECUTAT  NUMAR CONTRACT: 550/36/09.02.2023  NUMAR PROIECT : 556	<b>FAZA PROIECT</b> PROIECT TEHNIC REST DE EXECUTAT  Data : 03.2023  VERIFICATOR TEHNIC	<table border="1"> <tr> <th colspan="3">REVIZII</th></tr> <tr> <th>NR. REV.</th><th>DATA</th><th>SEM.N.</th></tr> <tr><td> </td><td> </td><td> </td></tr> <tr><td> </td><td> </td><td> </td></tr> <tr><td> </td><td> </td><td> </td></tr> </table>	REVIZII			NR. REV.	DATA	SEM.N.										<b>DENUMIRE PLANSA</b> PLAN DE SITUATIE  Scara : 1:1000  NUMAR PLANSA 556-VOTM-HPS-05
REVIZII																					
NR. REV.	DATA	SEM.N.																			

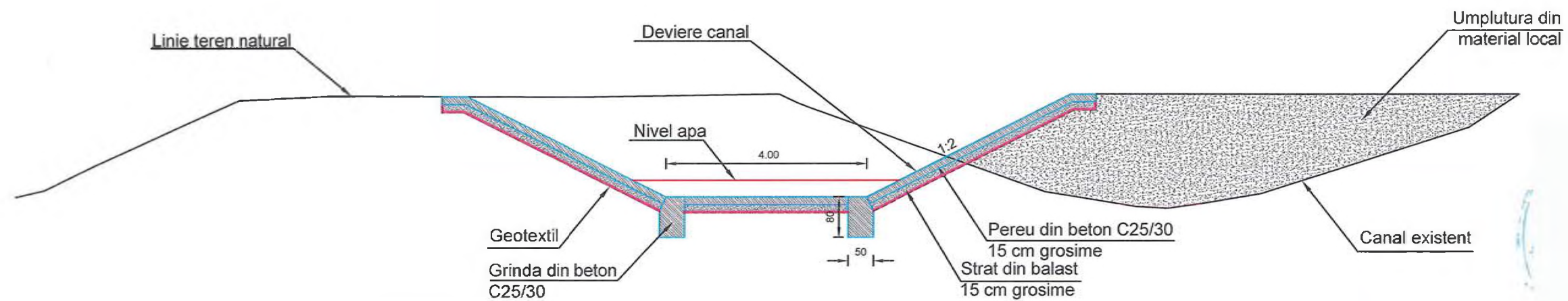




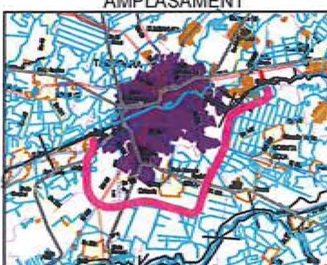
**DEVIERE CANAL KM 2+745**  
**SECTIUNI TIP**  
 scara 1:100

**SECTIUNE TIP 1**

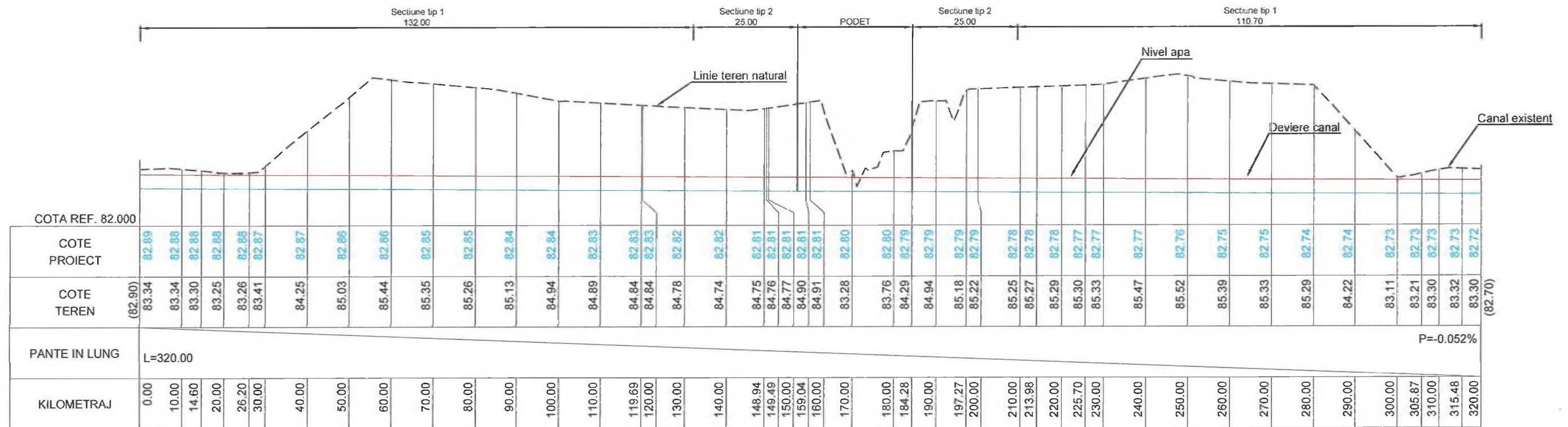


**SECTIUNE TIP 2**

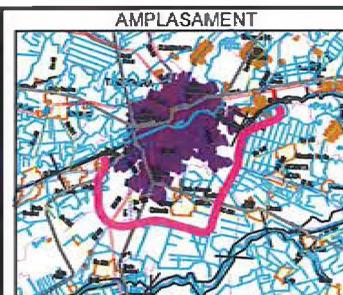


<div>INVESTITOR</div> <div></div> <div>COMPANIA NATIONALA DE ADMINISTRARE A INFRASTRUCTURII RUTIERE S.A.</div>	<div>PROIECTANT GENERAL</div> <div></div> <div>D.P. CONSULT S.A.</div>	<div>AMPLASAMENT</div> <div></div>	<div>DENUMIRE PROIECT</div> <div>PROIECTARE SI EXECUTIE</div> <div>"VARIANTA DE OCOLIRE</div> <div>TIMISOARA SUD"</div> <div>ELABORARE PROIECT TEHNIC</div> <div>REST DE EXECUTAT</div>		<div>FAZA PROIECT</div> <div>PROIECT TEHNIC</div> <div>REST DE EXECUTAT</div>		<div>REVIZII</div> <table><tr><th>NR. REV.</th><th>DATA</th><th>SEMN.</th></tr><tr><td></td><td></td><td></td></tr><tr><td></td><td></td><td></td></tr><tr><td></td><td></td><td></td></tr><tr><td></td><td></td><td></td></tr><tr><td></td><td></td><td></td></tr><tr><td></td><td></td><td></td></tr><tr><td></td><td></td><td></td></tr><tr><td></td><td></td><td></td></tr><tr><td></td><td></td><td></td></tr><tr><td></td><td></td><td></td></tr><tr><td></td><td></td><td></td></tr><tr><td></td><td></td><td></td></tr><tr><td></td><td></td><td></td></tr><tr><td></td><td></td><td></td></tr><tr><td></td><td></td><td></td></tr><tr><td></td><td></td><td></td></tr><tr><td></td><td></td><td></td></tr><tr><td></td><td></td><td></td></tr><tr><td></td><td></td><td></td></tr><tr><td></td><td></td><td></td></tr><tr><td></td><td></td><td></td></tr><tr><td></td><td></td><td></td></tr><tr><td></td><td></td><td></td></tr><tr><td></td><td></td><td></td></tr><tr><td></td><td></td><td></td></tr><tr><td></td><td></td><td></td></tr><tr><td></td><td></td><td></td></tr><tr><td></td><td></td><td></td></tr><tr><td></td><td></td><td></td></tr><tr><td></td><td></td><td></td></tr><tr><td></td><td></td><td></td></tr><tr><td></td><td></td><td></td></tr><tr><td></td><td></td><td></td></tr><tr><td></td><td></td><td></td></tr><tr><td></td><td></td><td></td></tr><tr><td></td><td></td><td></td></tr><tr><td></td><td></td><td></td></tr><tr><td></td><td></td><td></td></tr><tr><td></td><td></td><td></td></tr><tr><td></td><td></td><td></td></tr><tr><td></td><td></td><td></td></tr><tr><td></td><td></td><td></td></tr><tr><td></td><td></td><td></td></tr><tr><td></td><td></td><td></td></tr><tr><td></td><td></td><td></td></tr><tr><td></td><td></td><td></td></tr><tr><td></td><td></td><td></td></tr><tr><td></td><td></td><td></td></tr><tr><td></td><td></td><td></td></tr><tr><td></td><td></td><td></td></tr><tr><td></td><td></td><td></td></tr><tr><td></td><td></td><td></td></tr><tr><td></td><td></td><td></td></tr><tr><td></td><td></td><td></td></tr><tr><td></td><td></td><td></td></tr><tr><td></td><td></td><td></td></tr><tr><td></td><td></td><td></td></tr><tr><td></td><td></td><td></td></tr><tr><td></td><td></td><td></td></tr><tr><td></td><td></td><td></td></tr><tr><td></td><td></td><td></td></tr><tr><td></td><td></td><td></td></tr><tr><td></td><td></td><td></td></tr><tr><td></td><td></td><td></td></tr><tr><td></td><td></td><td></td></tr><tr><td></td><td></td><td></td></tr><tr><td></td><td></td><td></td></tr><tr><td></td><td></td><td></td></tr><tr><td></td><td></td><td></td></tr><tr><td></td><td></td><td></td></tr><tr><td></td><td></td><td></td></tr><tr><td></td><td></td><td></td></tr><tr><td></td><td></td><td></td></tr><tr><td></td><td></td><td></td></tr><tr><td></td><td></td><td></td></tr><tr><td></td><td></td><td></td></tr><tr><td></td><td></td><td></td></tr><tr><td></td><td></td><td></td></tr><tr><td></td><td></td><td></td></tr><tr><td></td><td></td><td></td></tr><tr><td></td><td></td><td></td></tr><tr><td></td><td></td><td></td></tr><tr><td></td><td></td><td></td></tr><tr><td></td><td></td><td></td></tr><tr><td></td><td></td><td></td></tr><tr><td></td><td></td><td></td></tr><tr><td></td><td></td><td></td></tr><tr><td></td><td></td><td></td></tr><tr><td></td><td></td><td></td></tr><tr><td></td><td></td><td></td></tr><tr><td></td><td></td><td></td></tr><tr><td></td><td></td><td></td></tr><tr><td></td><td></td><td></td></tr><tr><td></td><td></td><td></td></tr><tr><td></td><td></td><td></td></tr><tr><td></td><td></td><td></td></tr><tr><td></td><td></td><td></td></tr><tr><td></td><td></td><td></td></tr><tr><td></td><td></td><td></td></tr><tr><td></td><td></td><td></td></tr><tr><td></td><td></td><td></td></tr><tr><td></td><td></td><td></td></tr><tr><td></td><td></td><td></td></tr><tr><td></td><td></td><td></td></tr><tr><td></td><td></td><td></td></tr><tr><td></td><td></td><td></td></tr><tr><td></td><td></td><td></td></tr><tr><td></td><td></td><td></td></tr><tr><td></td><td></td><td></td></tr><tr><td></td><td></td><td></td></tr><tr><td></td><td></td><td></td></tr><tr><td></td><td></td><td></td></tr><tr><td></td><td></td><td></td></tr><tr><td></td><td></td><td></td></tr><tr><td></td><td></td><td></td></tr><tr><td></td><td></td><td></td></tr><tr><td></td><td></td><td></td></tr><tr><td></td><td></td><td></td></tr><tr><td></td><td></td><td></td></tr><tr><td></td><td></td><td></td></tr><tr><td></td><td></td><td></td></tr><tr><td></td><td></td><td></td></tr><tr><td></td><td></td><td></td></tr><tr><td></td><td></td><td></td></tr><tr><td></td><td></td><td></td></tr><tr><td></td><td></td><td></td></tr><tr><td></td><td></td><td></td></tr><tr><td></td><td></td><td></td></tr><tr><td></td><td></td><td></td></tr><tr><td></td><td></td><td></td></tr><tr><td></td><td></td><td></td></tr><tr><td></td><td></td><td></td></tr><tr><td></td><td></td><td></td></tr><tr><td></td><td></td><td></td></tr><tr><td></td><td></td><td></td></tr><tr><td></td><td></td><td></td></tr><tr><td></td><td></td><td></td></tr><tr><td></td><td></td><td></td></tr><tr><td></td><td></td><td></td></tr><tr><td></td><td></td><td></td></tr><tr><td></td><td></td><td></td></tr><tr><td></td><td></td><td></td></tr><tr><td></td><td></td><td></td></tr><tr><td></td><td></td><td></td></tr><tr><td></td><td></td><td></td></tr><tr><td></td><td></td><td></td></tr><tr><td></td><td></td><td></td></tr><tr><td></td><td></td><td></td></tr><tr><td></td><td></td><td></td></tr><tr><td></td><td></td><td></td></tr><tr><td></td><td></td><td></td></tr><tr><td></td><td></td><td></td></tr><tr><td></td><td></td><td></td></tr><tr><td></td><td></td><td></td></tr><tr><td></td><td></td><td></td></tr><tr><td></td><td></td><td></td></tr><tr><td></td><td></td><td></td></tr><tr><td></td><td></td><td></td></tr><tr><td></td><td></td><td></td></tr><tr><td></td><td></td><td></td></tr><tr><td></td><td></td><td></td></tr><tr><td></td><td></td><td></td></tr><tr><td></td><td></td><td></td></tr><tr><td></td><td></td><td></td></tr><tr><td></td><td></td><td></td></tr><tr><td></td><td></td><td></td></tr><tr><td></td><td></td><td></td></tr><tr><td></td><td></td><td></td></tr><tr><td></td><td></td><td></td></tr><tr><td></td><td></td><td></td></tr><tr><td></td><td></td><td></td></tr><tr><td></td><td></td><td></td></tr><tr><td></td><td></td><td></td></tr><tr><td></td><td></td><td></td></tr><tr><td></td><td></td><td></td></tr><tr><td></td><td></td><td></td></tr><tr><td></td><td></td><td></td></tr><tr><td></td><td></td><td></td></tr><tr><td></td><td></td><td></td></tr><tr><td></td><td></td><td></td></tr><tr><td></td><td></td><td></td></tr><tr><td></td><td></td><td></td></tr><tr><td></td><td></td><td></td></tr><tr><td></td><td></td><td></td></tr><tr><td></td><td></td><td></td></tr><tr><td></td><td></td><td></td></tr><tr><td></td><td></td><td></td></tr><tr><td></td><td></td><td></td></tr><tr><td></td><td></td><td></td></tr><tr><td></td><td></td><td></td></tr><tr><td></td><td></td><td></td></tr><tr><td></td><td></td><td></td></tr><tr><td></td><td></td><td></td></tr><tr><td></td><td></td><td></td></tr><tr><td></td><td></td><td></td></tr><tr><td></td><td></td><td></td></tr><tr><td></td><td></td><td></td></tr><tr><td></td><td></td><td></td></tr><tr><td></td><td></td><td></td></tr><tr><td></td><td></td><td></td></tr><tr><td></td><td></td><td></td></tr><tr><td></td><td></td><td></td></tr><tr><td></td><td></td><td></td></tr><tr><td></td><td></td><td></td></tr><tr><td></td><td></td><td></td></tr><tr><td></td><td></td><td></td></tr><tr><td></td><td></td><td></td></tr><tr><td></td><td></td><td></td></tr><tr><td></td><td></td><td></td></tr><tr><td></td><td></td><td></td></tr><tr><td></td><td></td><td></td></tr><tr><td></td><td></td><td></td></tr><tr><td></td><td></td><td></td></tr><tr><td></td><td></td><td></td></tr><tr><td></td><td></td><td></td></tr><tr><td></td><td></td><td></td></tr><tr><td></td><td></td><td></td></tr><tr><td></td><td></td><td></td></tr><tr><td></td><td></td><td></td></tr><tr><td></td><td></td><td></td></tr><tr><td></td><td></td><td></td></tr><tr><td></td><td></td><td></td></tr><tr><td></td><td></td><td></td></tr><tr><td></td><td></td><td></td></tr><tr><td></td><td></td><td></td></tr><tr><td></td><td></td><td></td></tr><tr><td></td><td></td><td></td></tr><tr><td></td><td></td><td></td></tr><tr><td></td><td></td><td></td></tr><tr><td></td><td></td><td></td></tr><tr><td></td><td></td><td></td></tr><tr><td></td><td></td><td></td></tr><tr><td></td><td></td><td></td></tr><tr><td></td><td></td><td></td></tr><tr><td></td><td></td><td></td></tr><tr><td></td><td></td><td></td></tr><tr><td></td><td></td><td></td></tr><tr><td></td><td></td><td></td></tr><tr><td></td><td></td><td></td></tr><tr><td></td><td></td><td></td></tr><tr><td></td><td></td><td></td></tr><tr><td></td><td></td><td></td></tr><tr><td></td><td></td><td></td></tr><tr><td></td><td></td><td></td></tr><tr><td></td><td></td><td></td></tr><tr><td></td><td></td><td></td></tr><tr><td></td><td></td><td></td></tr><tr><td></td><td></td><td></td></tr><tr><td></td><td></td><td></td></tr><tr><td></td><td></td><td></td></tr><tr><td></td><td></td><td></td></tr><tr><td></td><td></td><td></td></tr><tr><td></td><td></td><td></td></tr><tr><td></td><td></td><td></td></tr><tr><td></td><td></td><td></td></tr><tr><td></td><td></td><td></td></tr><tr><td></td><td></td><td></td></tr><tr><td></td><td></td><td></td></tr><tr><td></td><td></td><td></td></tr><tr><td></td><td></td><td></td></tr><tr><td></td><td></td><td></td></tr><tr><td></td><td></td><td></td></tr><tr><td></td><td></td><td></td></tr><tr><td></td><td></td><td></td></tr><tr><td></td><td></td><td></td></tr><tr><td></td><td></td><td></td></tr><tr><td></td><td></td><td></td></tr><tr><td></td><td></td><td></td></tr><tr><td></td><td></td><td></td></tr><tr><td></td><td></td><td></td></tr><tr><td></td><td></td><td></td></tr><tr><td></td><td></td><td></td></tr><tr><td></td><td></td><td></td></tr><tr><td></td><td></td><td></td></tr><tr><td></td><td></td><td></td></tr><tr><td></td><td></td><td></td></tr><tr><td></td><td></td><td></td></tr><tr><td></td><td></td><td></td></tr><tr><td></td><td></td><td></td></tr><tr><td></td><td></td><td></td></tr><tr><td></td><td></td><td></td></tr><tr><td></td><td></td><td></td></tr><tr><td></td><td></td><td></td></tr><tr><td></td><td></td><td></td></tr><tr><td></td><td></td><td></td></tr><tr><td></td><td></td><td></td></tr><tr><td></td><td></td><td></td></tr><tr><td></td><td></td><td></td></tr><tr><td></td><td></td><td></td></tr><tr><td></td><td></td><td></td></tr><tr><td></td><td></td><td></td></tr><tr><td></td><td></td><td></td></tr><tr><td></td><td></td><td></td></tr><tr><td></td><td></td><td></td></tr><tr><td></td><td></td><td></td></tr><tr><td></td><td></td><td></td></tr><tr><td></td><td></td><td></td></tr><tr><td></td><td></td><td></td></tr><tr><td></td><td></td><td></td></tr><tr><td></td><td></td><td></td></tr><tr><td></td><td></td><td></td></tr><tr><td></td><td></td><td></td></tr><tr><td></td><td></td><td></td></tr><tr><td></td><td></td><td></td></tr><tr><td></td><td></td><td></td></tr><tr><td></td><td></td><td></td></tr><tr><td></td><td></td><td></td></tr><tr><td></td><td></td><td></td></tr><tr><td></td><td></td><td></td></tr><tr><td></td><td></td><td></td></tr><tr><td></td><td></td><td></td></tr><tr><td></td><td></td><td></td></tr><tr><td></td><td></td><td></td></tr><tr><td></td><td></td><td></td></tr><tr><td></td><td></td><td></td></tr><tr><td></td><td></td><td></td></tr><tr><td></td><td></td><td></td></tr><tr><td></td></tr></table>			NR. REV.	DATA	SEMN.																																																																																																																																																																																																																																																																																																																																																																																																																																																																																																																																																																																																																																																																																																																																																																																																																																																																																																																																																																																								
			NR. REV.	DATA	SEMN.																																																																																																																																																																																																																																																																																																																																																																																																																																																																																																																																																																																																																																																																																																																																																																																																																																																																																																																																																																																															

**DEVIERE CANAL KM 2+745**  
**PROFIL LONGITUDINAL**  
**scara 1:1000 / 1:100**



TIRRENA SCAVI S.p.A.



DENUMIRE PROIECT

PROIECTARE SI EXECUTIE  
"VARIANTA DE OCOLIRE  
TIMISOARA SUD"

NUMAR CONTRACT: 92/87467/19.12.2018

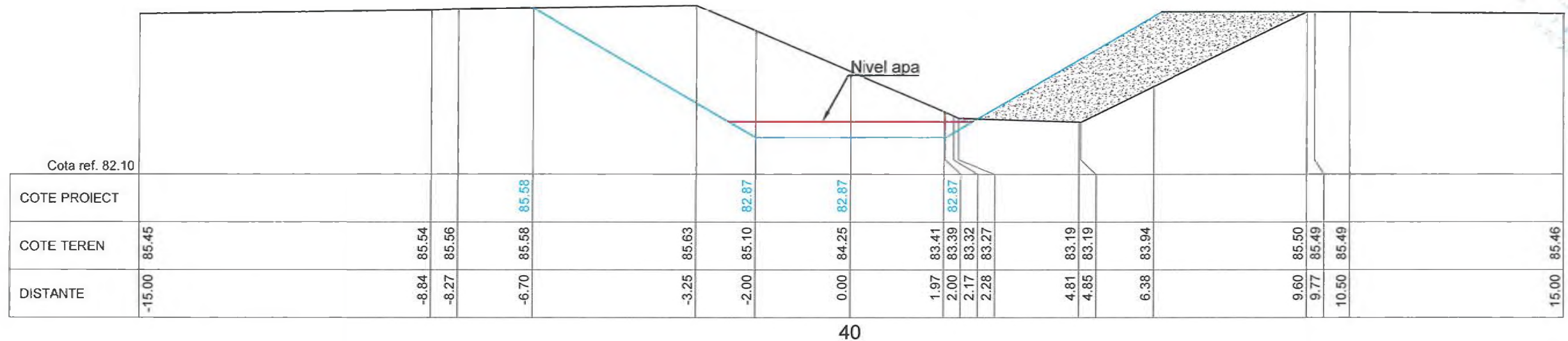
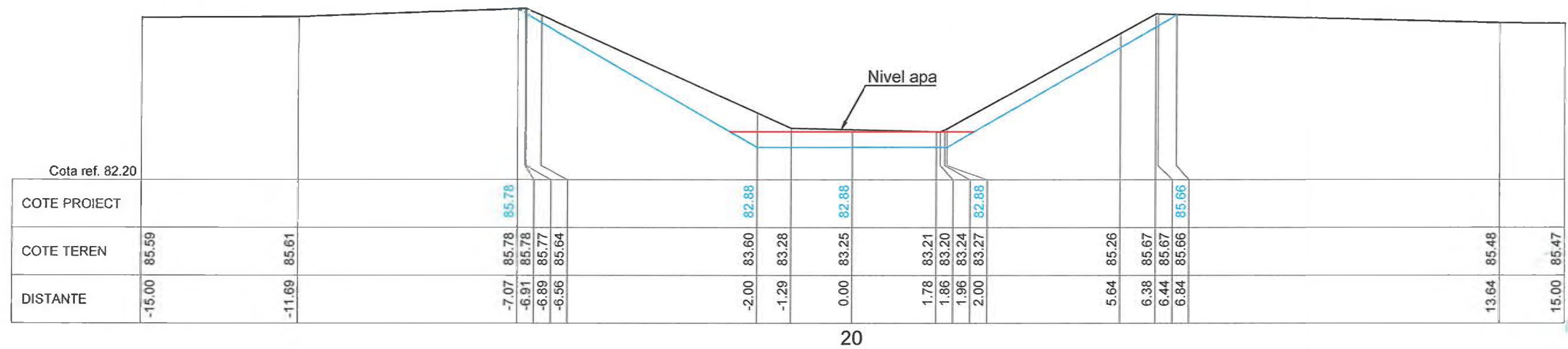
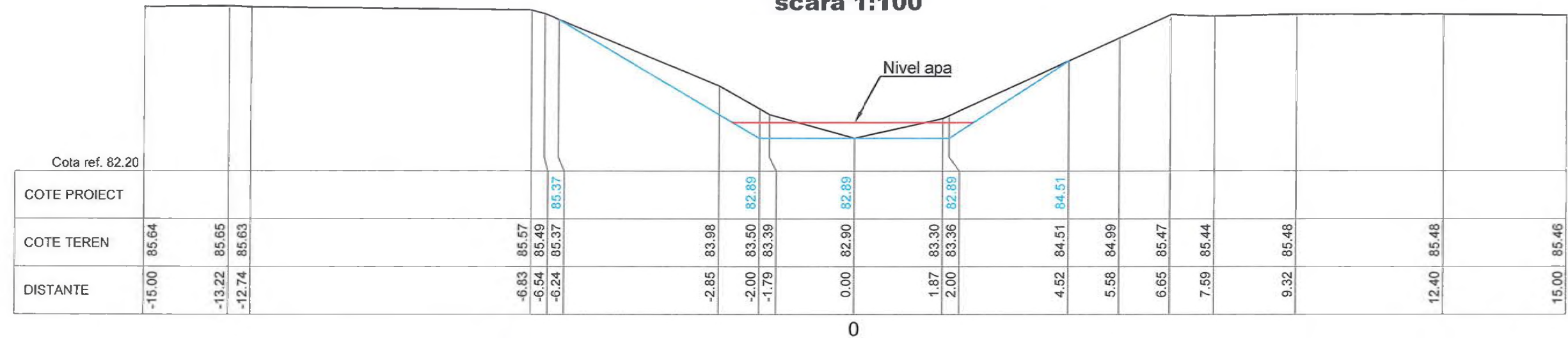
NUMAR PROJECT : 556

FAZA PROIECT

REVIZII			DENUMIRE PLANSĂ PROFILE LONGITUDINALE
NR. REV.	DATA	SEM.N.	
			Scara : 1:1000/1:100
			NUMAR PLANSĂ
			10036-VOTM-HPL-05

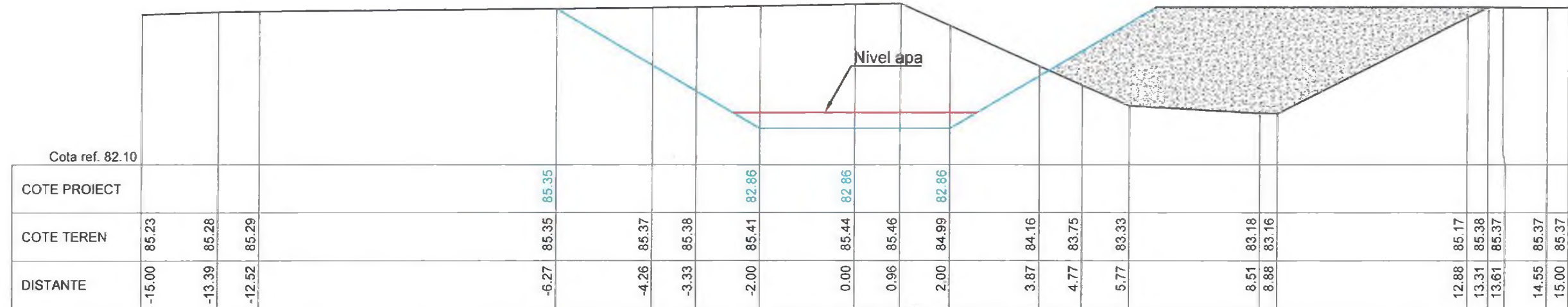


**DEVIERE CANAL KM 2+745**  
**PROFILE TRANSVERSALE CURENTE**  
**scara 1:100**

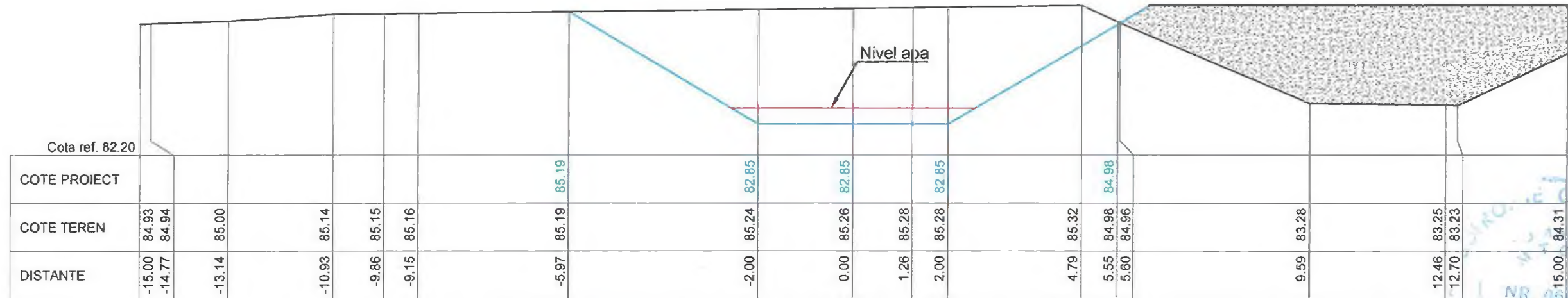


<b>INVESTITOR</b>  COMPANIA NATIONALA DE ADMINISTRARE A INFRASTRUCTURII RUTIERE S.A.	<b>PROIECTANT GENERAL</b>  D.P. CONSULT S.A.	<b>AMPLASAMENT</b> 	<b>DENUMIRE PROIECT</b> PROIECTARE SI EXECUTIE "VARIANTA DE OCOLIRE TIMISOARA SUD" ELABORARE PROIECT TEHNIC REST DE EXECUTAT		<b>FAZA PROIECT</b> PROIECT TEHNIC REST DE EXECUTAT		<b>REVIZII</b> <table border="1"> <thead> <tr> <th>NR. REV.</th> <th>DATA</th> <th>SEM.N.</th> </tr> </thead> <tbody> <tr> <td> </td> <td> </td> <td> </td> </tr> </tbody> </table>	NR. REV.	DATA	SEM.N.				<b>DENUMIRE PLANSA</b> PROFILE TRANSVERSALE CURENTE
			NR. REV.	DATA	SEM.N.									
NUMAR CONTRACT: 550/36/09.02.2023 NUMAR PROIECT : 556	Data : 03.2023 VERIFICATOR TEHNIC	Scara : 1:100 NUMAR PLANSA 556-VOTM-HPC-05.1												

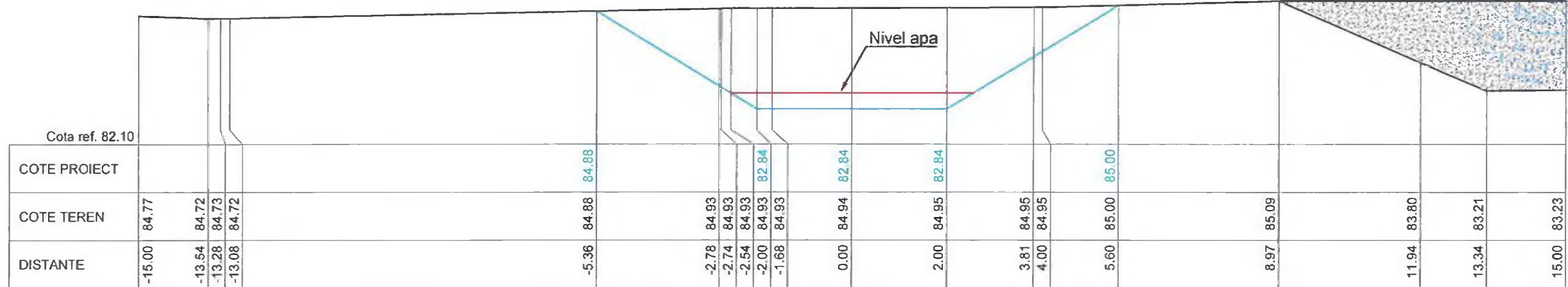
**DEVIERE CANAL KM 2+745**  
**PROFILE TRANSVERSALE CURENTE**  
 scara 1:100






60



80

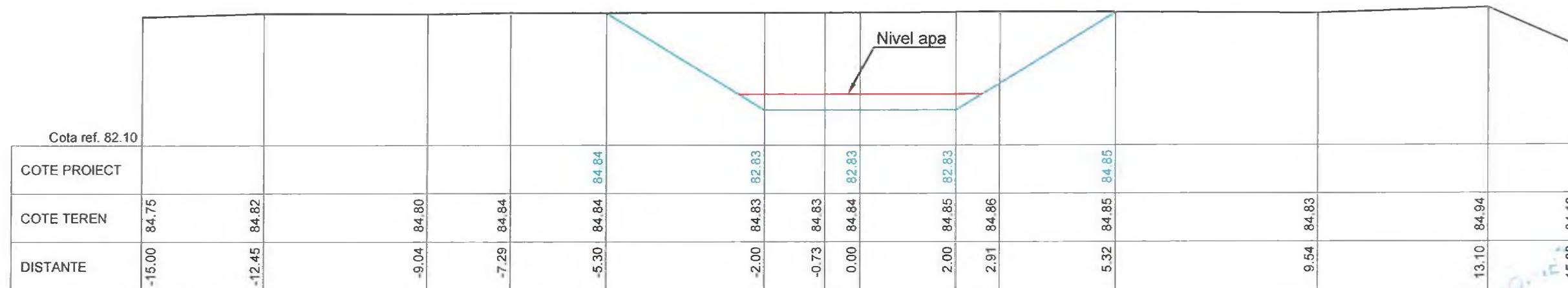


100

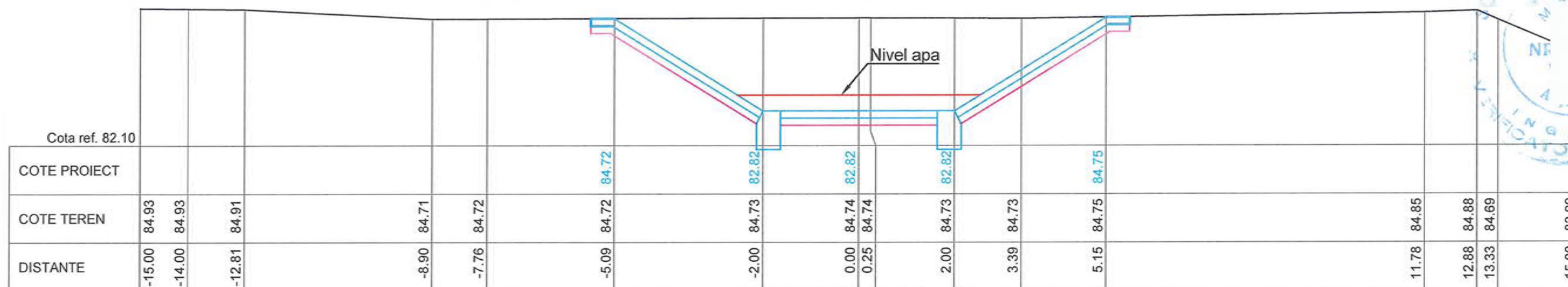
<b>INVESTITOR</b>  COMPANIA NATIONALA DE ADMINISTRARE A INFRASTRUCTURII RUTIERE S.A.	<b>PROIECTANT GENERAL</b>  D.P. CONSULT S.A.	<b>AMPLASAMENT</b> 	<b>DENUMIRE PROIECT</b> PROIECTARE SI EXECUTIE "VARIANTA DE OCOLIRE TIMISOARA SUD" ELABORARE PROIECT TEHNIC REST DE EXECUTAT		<b>FAZA PROIECT</b> PROIECT TEHNIC REST DE EXECUTAT		<b>REVIZII</b>		<b>DENUMIRE PLANSA</b> PROFILE TRANSVERSALE CURENTE	
			NUMAR CONTRACT: 550/36/09.02.2023		Data : 03.2023		NR. REV.	DATA	SEMN.	Scara : 1:100
			NUMAR PROIECT : 556		VERIFICATOR TEHNIC					



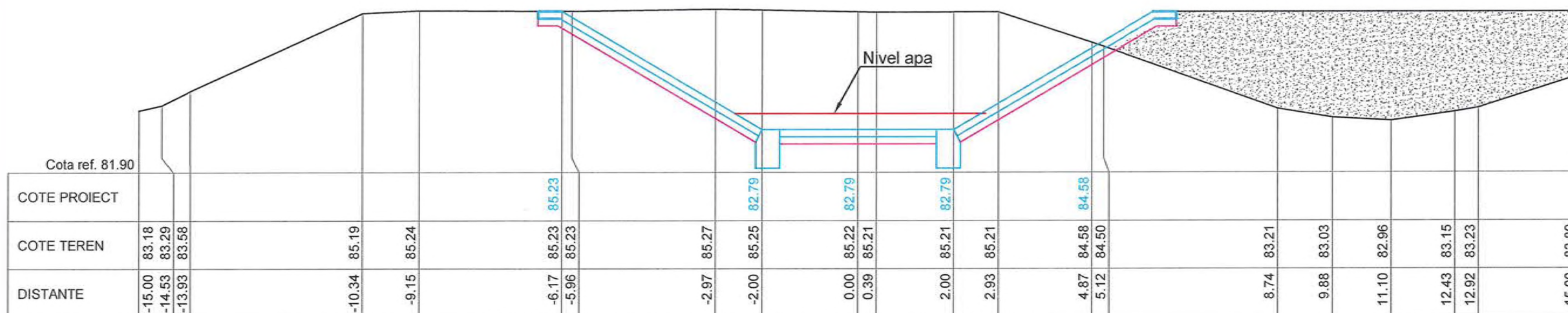
**DEVIERE CANAL KM 2+745**  
**PROFILE TRANSVERSALE CURENTE**  
 scara 1:100



120



140



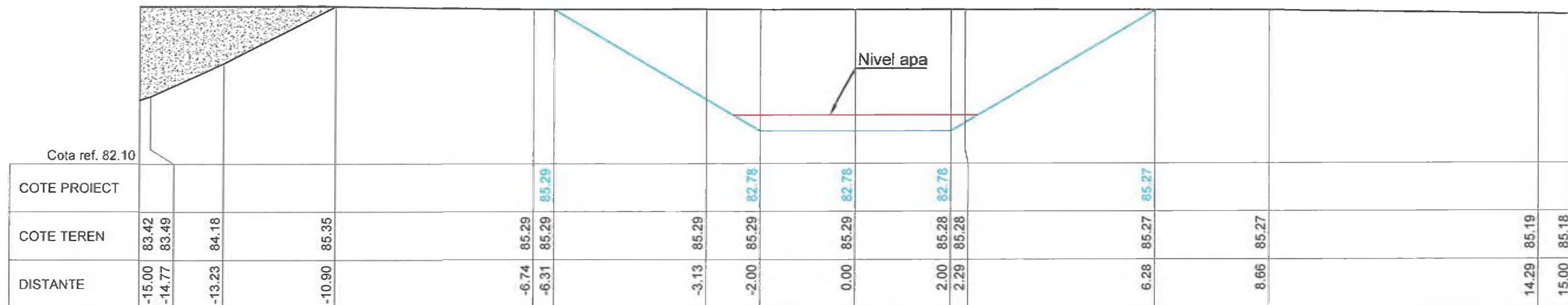
200

<b>INVESTITOR</b>  COMPANIA NATIONALA DE ADMINISTRARE A INFRASTRUCTURII ROTIERE S.A.	<b>PROIECTANT GENERAL</b>  THE WAY TO DARK BEYOND THE LIGHTS CONSULT D.P. CONSULT S.A.	<b>AMPLASAMENT</b> 	<b>DENUMIRE PROIECT</b> PROIECTARE SI EXECUTIE "VARIANTA DE OCOLIRE TIMISOARA SUD" ELABORARE PROIECT TEHNIC REST DE EXECUTAT		<b>FAZA PROIECT</b> PROIECT TEHNIC REST DE EXECUTAT	
			NUMAR CONTRACT: 550/36/09.02.2023		Data : 03.2023	
			NUMAR PROIECT : 556		VERIFICATOR TEHNIC	

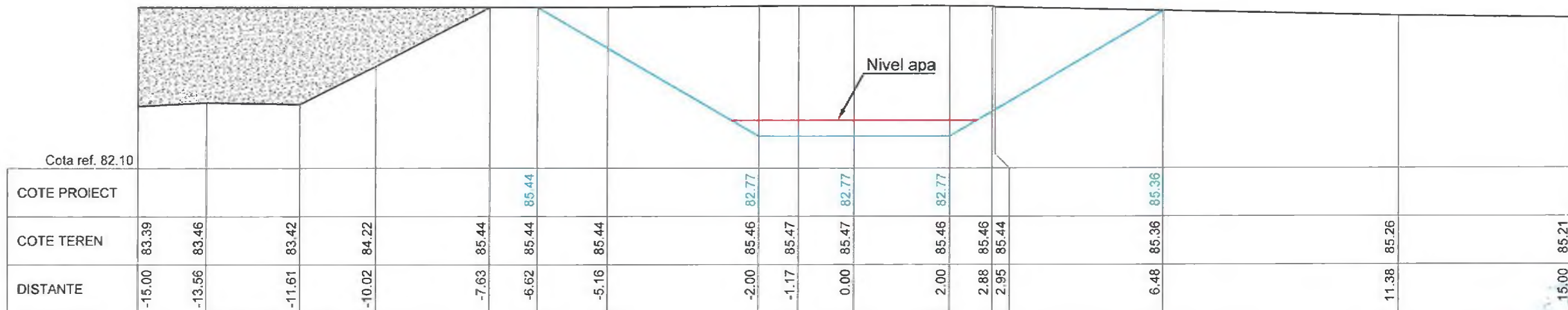
REVIZII			<b>DENUMIRE PLANSA</b> PROFILE TRANSVERSALE CURENTE  Scara : 1:100 NUMAR PLANSA 556-VOTM-HPC-05.3
NR. REV.	DATA	SEM.N.	



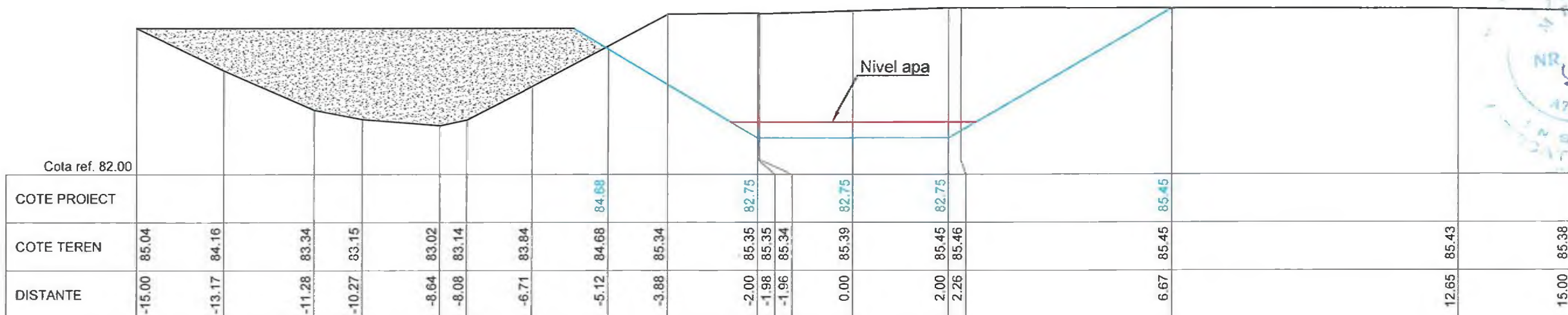
**DEVIERE CANAL KM 2+745**  
**PROFILE TRANSVERSALE CURENTE**  
 scara 1:100



220



240



260

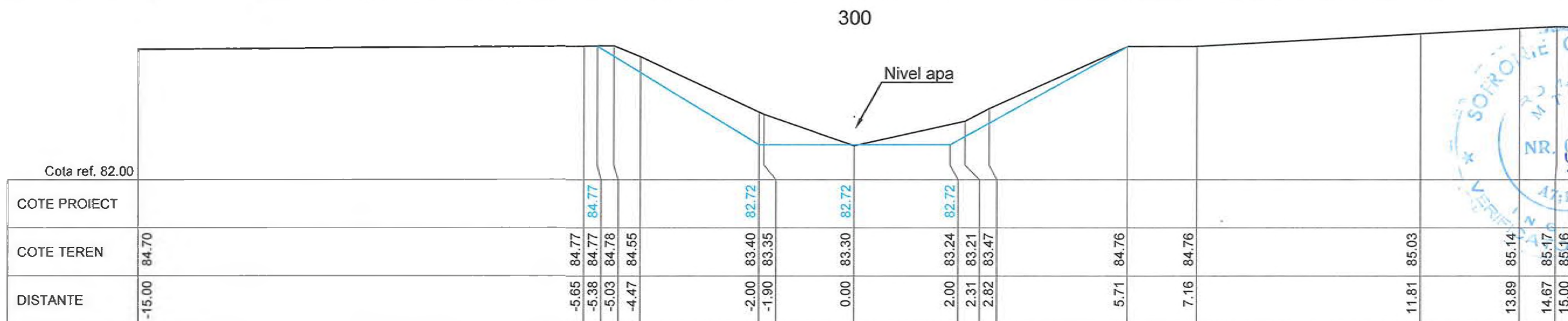
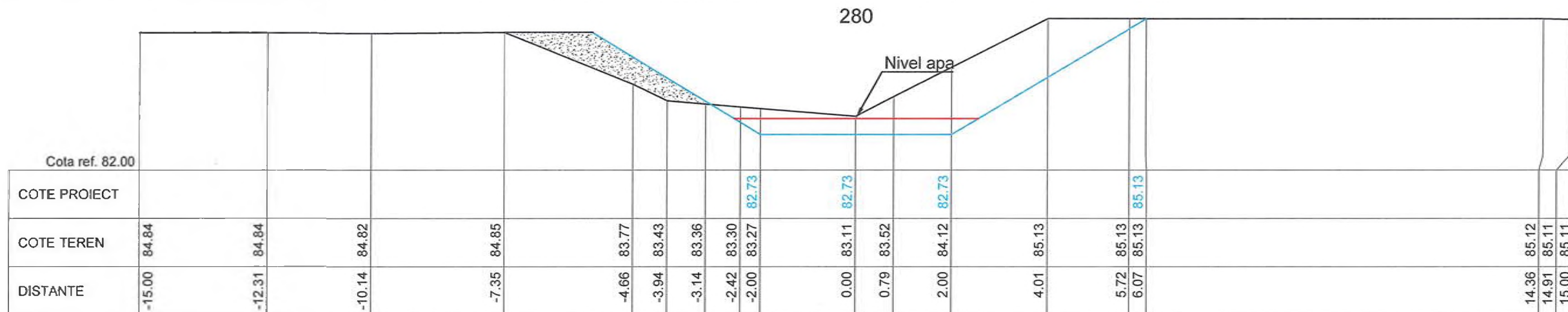
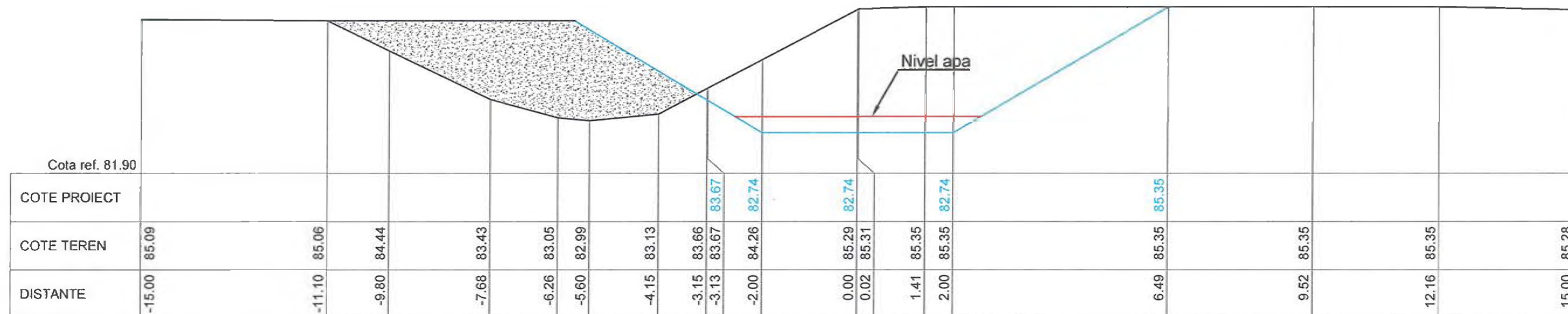
<b>INVESTITOR</b>  COMPANIA NATIONALA DE ADMINISTRARE A INFRASTRUCTURII RUTIERE S.A.	<b>PROIECTANT GENERAL</b>  D.P. CONSULT S.A.	<b>AMPLASAMENT</b> 	<b>DENUMIRE PROIECT</b> PROIECTARE SI EXECUTIE "VARIANTA DE OCOLIRE TIMISOARA SUD" ELABORARE PROIECT TEHNIC REST DE EXECUTAT		<b>FAZA PROIECT</b> PROIECT TEHNIC REST DE EXECUTAT	
			NUMAR CONTRACT: 550/36/09.02.2023		Data : 03.2023	
			NUMAR PROIECT : 556		VERIFICATOR TEHNIC	

REVIZII			DENUMIRE PLANSA PROFILE TRANSVERSALE CURENTE
NR. REV.	DATA	SEMN.	

Scara :	1:100
NUMAR PLANSA	556-VOTM-HPC-05.4



**DEVIERE CANAL KM 2+745**  
**PROFILE TRANSVERSALE CURENTE**  
 scara 1:100

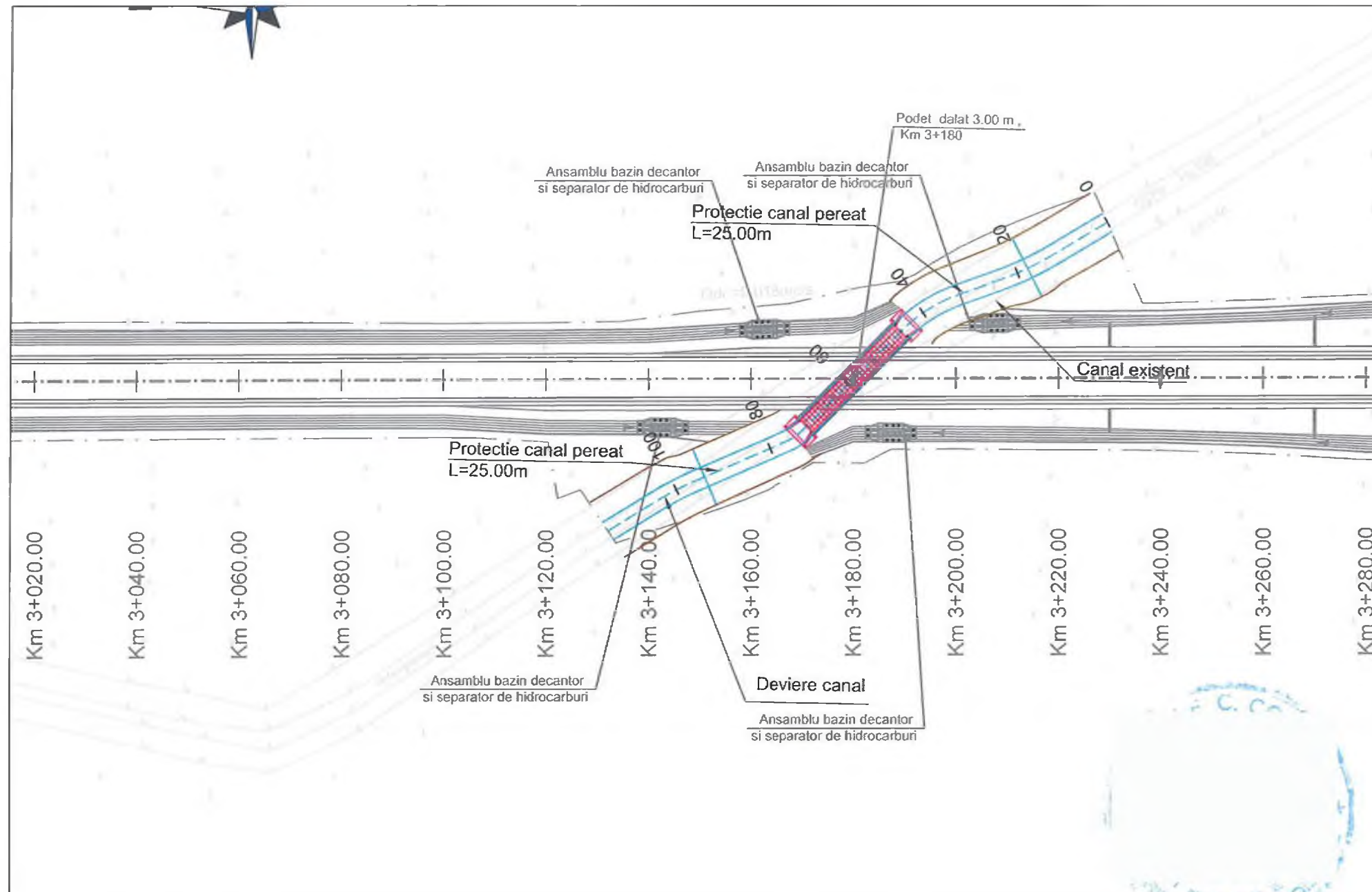


<b>INVESTITOR</b>  COMPANIA NATIONALA DE ADMINISTRARE A INFRASTRUCTURII RUTIERE S.A.	<b>PROIECTANT GENERAL</b>  D.P. CONSULT S.A.	<b>AMPLASAMENT</b> 	<b>DENUMIRE PROIECT</b> PROIECTARE SI EXECUTIE "VARIANTA DE OCOLIRE TIMISOARA SUD" ELABORARE PROIECT TEHNIC REST DE EXECUTAT		<b>FAZA PROIECT</b> PROIECT TEHNIC REST DE EXECUTAT	
			NUMAR CONTRACT : 550/36/09.02 2023		Data : 03.2023	
			NUMAR PROIECT : 556		VERIFICATOR TEHNIC	

REVIZII			<b>DENUMIRE PLANSA</b> PROFILE TRANSVERSALE CURENTE  Scara : 1:100 NUMAR PLANSA 556-VOTM-HPC-05.5
NR. REV.	DATA	SEMN.	



**DEVIERE CANAL 3+180**  
**PLAN DE SITUATIE**  
**scara 1:1000**



Coordonate trasare		
Km	x	y
0.000	200868.286	473878.643
10.000	200863.202	473887.254
11.889	200862.242	473888.881
13.511	200861.436	473890.288
15.133	200860.669	473891.718
16.755	200859.940	473893.167
18.378	200859.251	473894.636
20.000	200858.602	473896.122
21.229	200858.137	473897.261
22.459	200857.695	473898.408
23.688	200857.277	473899.564
30.000	200855.192	473905.521
32.426	200854.391	473907.811
33.688	200853.949	473908.994
34.951	200853.457	473910.156
36.213	200852.918	473911.297
37.475	200852.330	473912.415
38.738	200851.697	473913.506
40.000	200851.018	473914.570
41.154	200850.358	473915.517
42.308	200849.663	473916.438
43.461	200848.933	473917.331
44.615	200848.169	473918.195
45.769	200847.372	473919.030
48.715	200845.295	473921.120
50.000	200844.391	473922.032
60.000	200837.349	473929.133
68.715	200831.212	473935.321
70.000	200830.308	473936.233
72.681	200828.421	473938.137
73.441	200827.906	473938.697
74.202	200827.436	473939.295
74.963	200827.012	473939.926
75.724	200826.638	473940.588
76.484	200826.315	473941.277
80.000	200824.944	473944.514
90.000	200821.044	473953.723
96.811	200818.388	473959.995
97.874	200817.963	473960.969
98.937	200817.517	473961.934
100.000	200817.052	473962.889
101.324	200816.443	473964.065
102.648	200815.804	473965.224
103.972	200815.134	473966.366
110.000	200812.015	473971.525
115.509	200809.165	473976.239

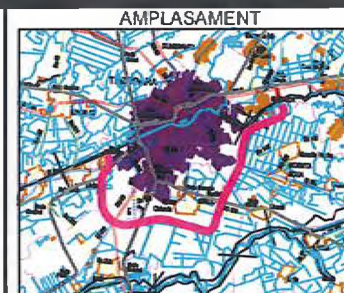


COMPANIA NATIONALA DE ADMINISTRARE  
A INFRASTRUCTURII RUTIERE S.A.

PROJECTANT GENERAL



D P CONSULT S.A.



DENUMIRE PROIECT  
PROIECTARE SI EXECUTIE  
"VARIANTA DE OCOLIRE  
TIMISOARA SUD"  
ELABORARE PROIECT TEHNIC  
REST DE EXECUTAT

NUMAR CONTRACT: 550/36/09.02.2023

NUMAR PROJECT : 556

FAZA PROIECT  
PROIECT TEHNIC  
REST DE EXECUTAT

Data : 03.2023

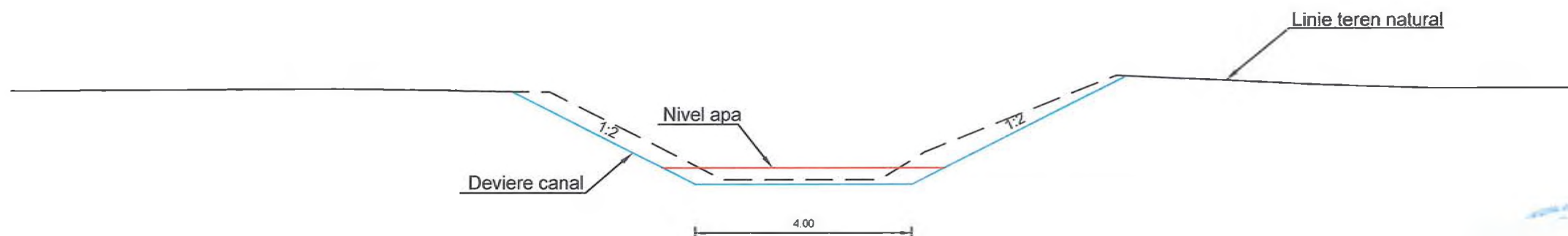
**VERIFICATOR TEHNIC**

REVIZII			DENUMIRE PLANSĂ PLAN DE SITUAȚIE
NR. REV.	DATA	SEM.N.	
			Scara : 1:1000
			NUMAR PLANSĂ
			556-VOTM-HPS-06

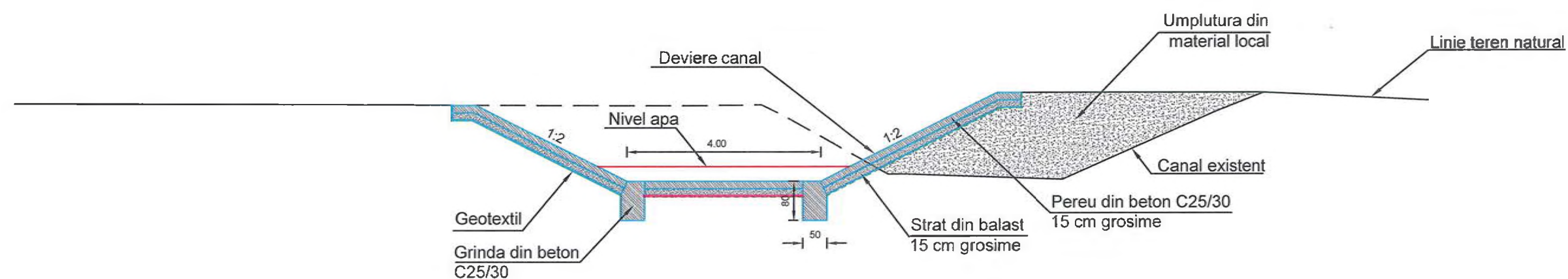




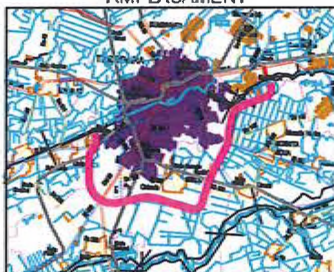
**DEVIERE CANAL 3+180**  
**SECTIUNI TIP**  
 scara 1:100

**SECTIUNE TIP 1**

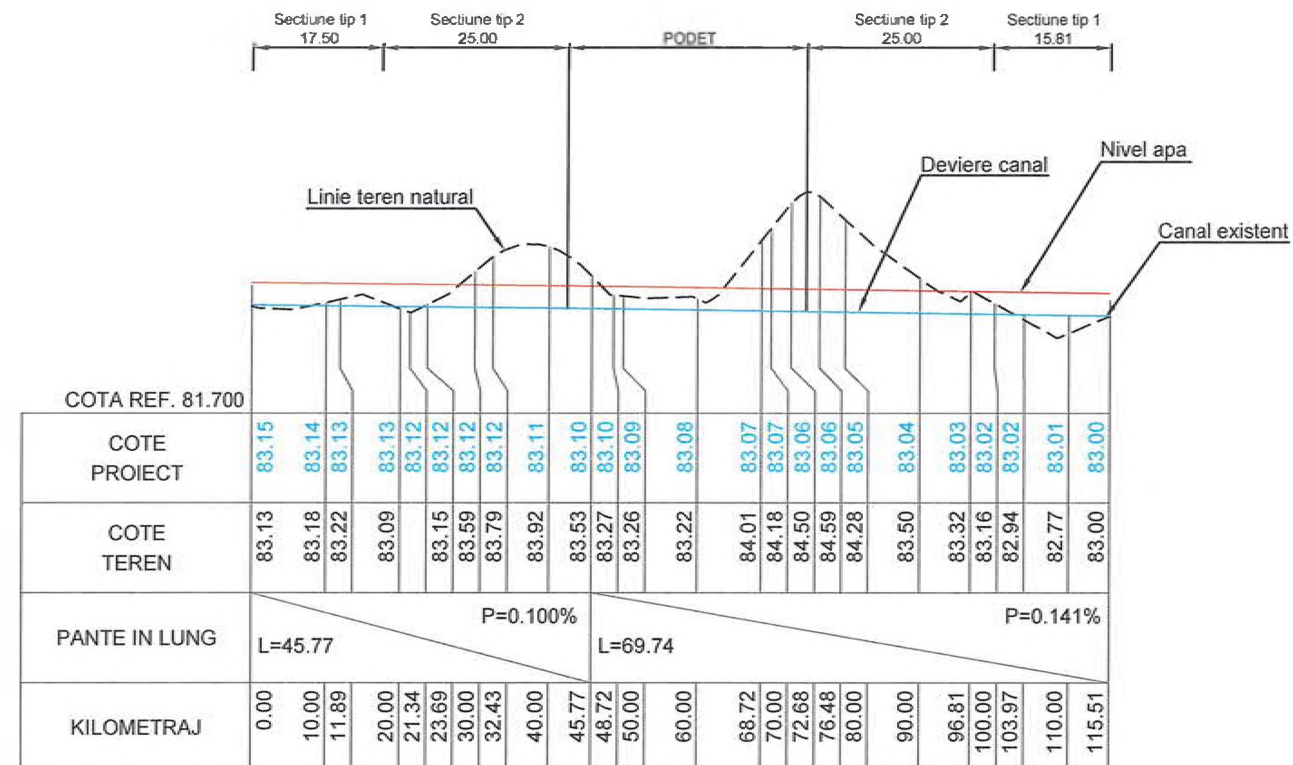




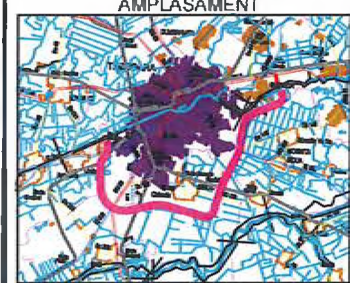
**SECTIUNE TIP 2**



<div>INVESTITOR</div> <div></div> <div>COMPANIA NATIONALA DE ADMINISTRARE A INFRASTRUCTURII RUTIERE S.A.</div>	<div>PROIECTANT GENERAL</div> <div></div> <div>D.P. CONSULT S.A.</div>	<div>AMPLASAMENT</div> <div></div>	<div>DENUMIRE PROIECT</div> <div>PROIECTARE SI EXECUTIE</div> <div>"VARIANTA DE OCOLIRE</div> <div>TIMISOARA SUD"</div> <div>ELABORARE PROIECT TEHNIC</div> <div>REST DE EXECUTAT</div>		<div>FAZA PROIECT</div> <div>PROIECT TEHNIC</div> <div>REST DE EXECUTAT</div>		<table><tr><th colspan="3">REVIZII</th><th rowspan="2">DENUMIRE PLANSA</th></tr><tr><th>NR. REV.</th><th>DATA</th><th>SEM.N.</th></tr><tr><td></td><td></td><td></td><td></td></tr></table> <div>Scara : 1:100</div> <div>NUMAR PLANSA</div> <div>556-VOTM-HPT-06</div>			REVIZII			DENUMIRE PLANSA	NR. REV.	DATA	SEM.N.				
			REVIZII			DENUMIRE PLANSA														
			NR. REV.	DATA	SEM.N.															
NUMAR CONTRACT: 550/36/09.02.2023		Data : 03.2023		VERIFICATOR TEHNIC																
NUMAR PROIECT : 556																				

**DEVIERE CANAL 3+180**  
**PROFIL LONGITUDINAL**  
**scara 1:1000 / 1:100**



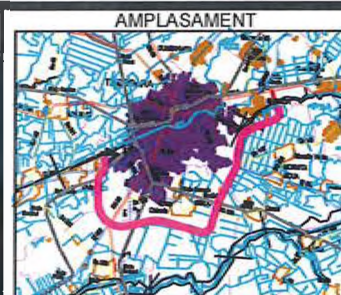
<b>INVESTITOR</b>  <b>COMPANIA NATIONALA DE ADMINISTRARE</b> <b>A INFRASTRUCTURII RUTIERE S.A.</b>	<b>PROIECTANT GENERAL</b>  <b>D.P. CONSULT S.A.</b>	<b>AMPLASAMENT</b> 	<b>DENUMIRE PROIECT</b> PROIECTARE SI EXECUTIE "VARIANTA DE OCOLIRE TIMISOARA SUD" ELABORARE PROIECT TEHNIC REST DE EXECUTAT		<b>FAZA PROIECT</b> PROIECT TEHNIC REST DE EXECUTAT		<b>REVIZII</b>		<b>DENUMIRE PLANSA</b> PROFILE LONGITUDINALE	
			<b>NUMAR CONTRACT:</b> 550/36/09.02.2023		<b>Data :</b> 03.2023		<b>NR. REV.</b>	<b>DATA</b>	<b>SEM.N.</b>	<b>Scara :</b> 1:1000 / 1:100 <b>NUMAR PLANSA</b> 556-VOTM-HPL-06
			<b>NUMAR PROIECT :</b> 556		<b>VERIFICATOR TEHNIC</b>					



**scara 1:100**



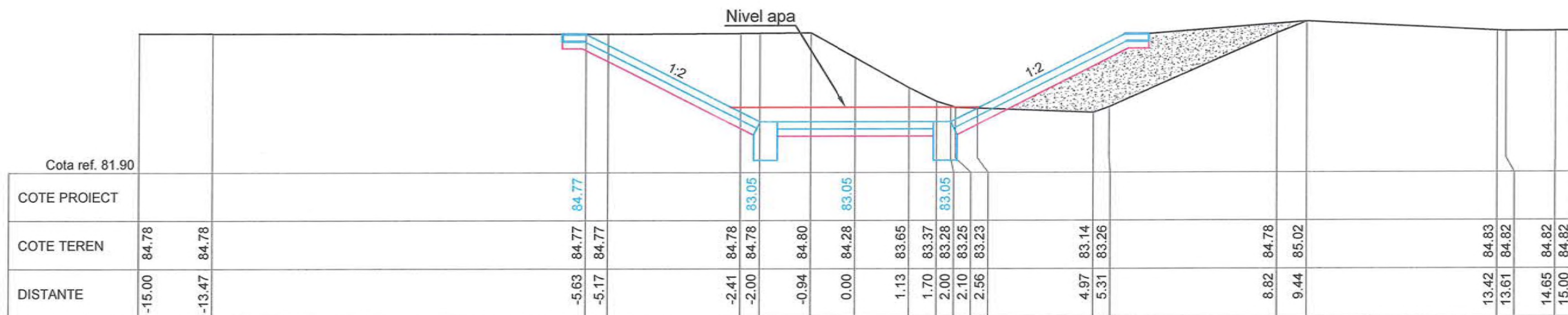
THE WAY TO DATA BEYOND THE LIMITS  
**CONSULT**  
D.P. CONSULT S.A.



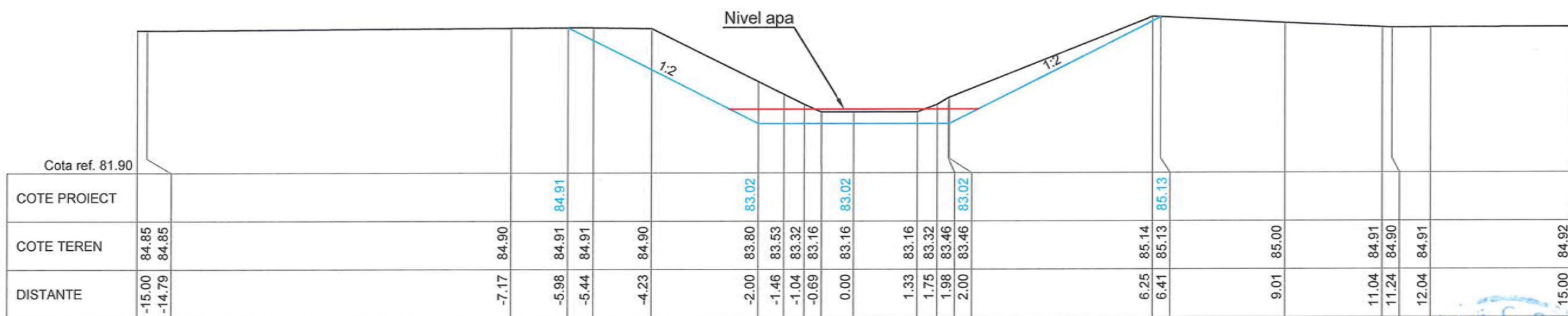
556-VOTM-HPC-06.1



**DEVIERE CANAL 3+180**  
**PROFILE TRANSVERSALE CURENTE**  
 scara 1:100



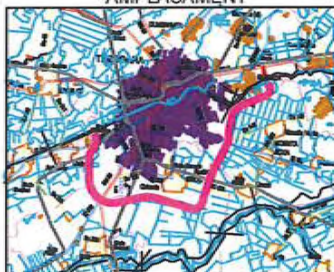


80



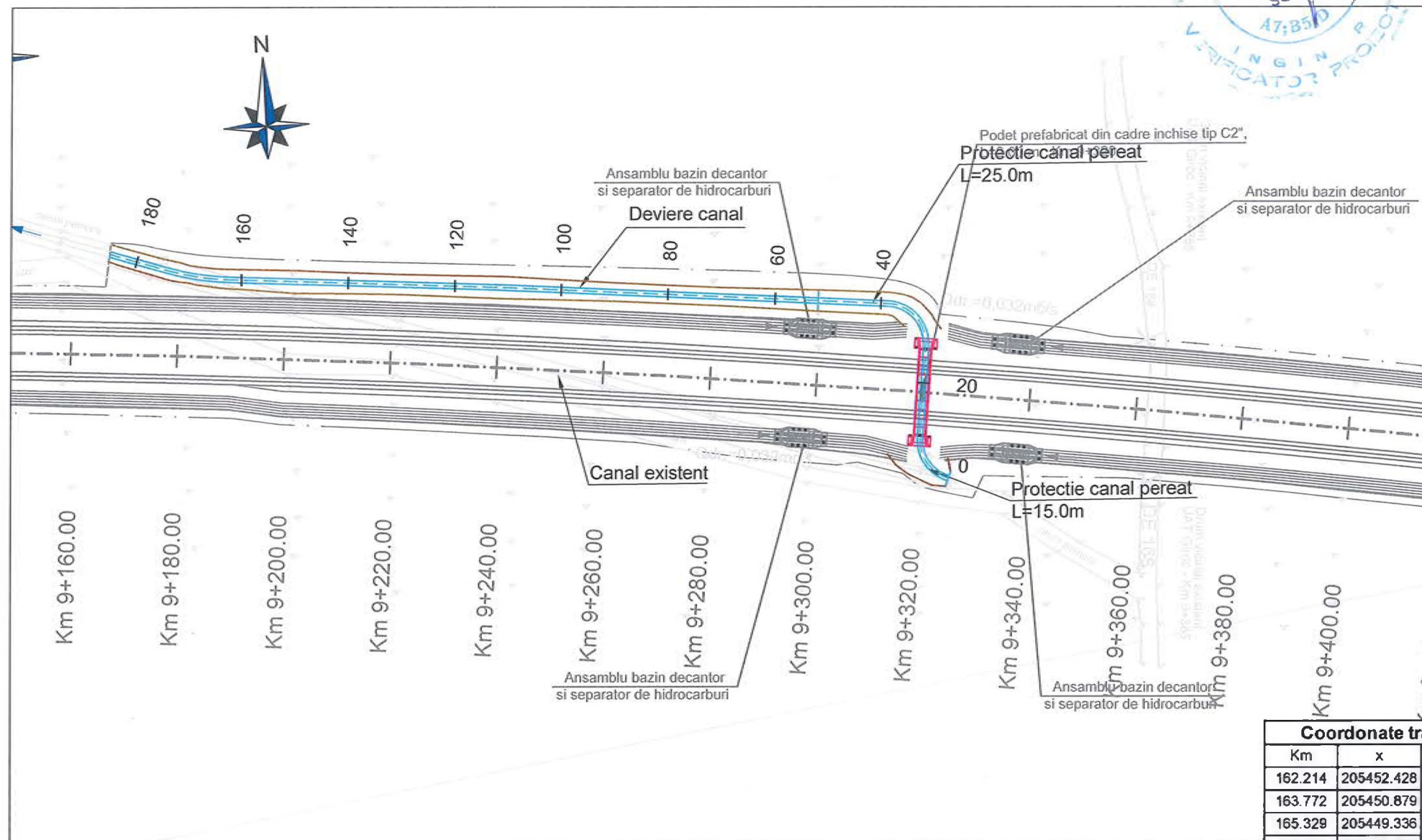
100



<b>INVESTITOR</b>  COMPANIA NATIONALA DE ADMINISTRARE A INFRASTRUCTURII RUTIERE S.A.	<b>PROIECTANT GENERAL</b>  D.P. CONSULT S.A.	<b>AMPLASAMENT</b> 	<b>DENUMIRE PROIECT</b> PROIECTARE SI EXECUTIE "VARIANTA DE OCOLIRE TIMISOARA SUD" ELABORARE PROIECT TEHNIC REST DE EXECUTAT	<b>FAZA PROIECT</b> PROIECT TEHNIC REST DE EXECUTAT	<b>REVIZII</b>			<b>DENUMIRE PLANSA</b> PROFILE TRANSVERSALE CURENTE  Scara : 1:100 NUMAR PLANSA 556-VOTM-HPC-06.2
			NUMAR CONTRACT: 550/36/09.02.2023	Data : 03.2023	NR. REV.	DATA	SEMN.	
			NUMAR PROIECT : 556	VERIFICATOR TEHNIC				



**DEVIERE CANAL KM 9+320**  
**PLAN DE SITUATIE**  
**scara 1:1000**



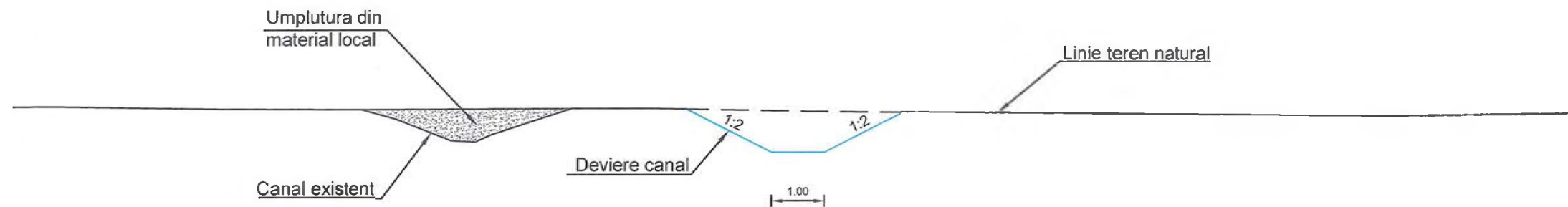
Coordonate trasare		
Km	x	y
0.000	205584.677	472193.728
0.713	205584.024	472194.013
1.426	205583.400	472194.359
2.140	205582.813	472194.763
2.853	205582.266	472195.221
3.566	205581.766	472195.729
4.279	205581.316	472196.281
4.992	205580.920	472196.875
5.706	205580.583	472197.503
6.419	205580.306	472198.160
7.132	205580.094	472198.840
7.845	205579.947	472199.538
8.558	205579.866	472200.246
9.271	205579.854	472200.959
9.985	205579.909	472201.670
10.000	205579.911	472201.685
18.960	205581.028	472210.575
20.000	205581.157	472211.607
26.766	205581.998	472218.341
27.429	205582.051	472218.981
28.072	205582.048	472219.624
28.714	205581.991	472220.264
29.357	205581.879	472220.897
30.000	205581.714	472221.517
30.728	205581.463	472222.201
31.456	205581.147	472222.856
32.185	205580.768	472223.478
32.913	205580.332	472224.061
33.641	205579.841	472224.598
34.369	205579.300	472225.085
35.097	205578.714	472225.518
35.826	205578.090	472225.892
36.554	205577.432	472226.203
37.282	205576.747	472226.449
38.010	205576.041	472226.627
38.739	205575.321	472226.737
40.000	205574.066	472226.865
50.000	205564.118	472227.885
60.000	205554.171	472228.905
70.000	205544.223	472229.924
80.000	205534.275	472230.944
90.000	205524.327	472231.963
100.000	205514.379	472232.983
110.000	205504.431	472234.003
111.450	205502.988	472234.150
115.725	205498.731	472234.533
120.000	205494.473	472234.915
130.000	205484.513	472235.809
140.000	205474.553	472236.703
150.000	205464.593	472237.597
160.000	205454.633	472238.491

Coordonate trasare		
Km	x	y
162.214	205452.428	472238.689
163.772	205450.879	472238.852
165.329	205449.336	472239.063
166.886	205447.801	472239.323
168.443	205446.275	472239.630
170.000	205444.759	472239.984
171.428	205443.379	472240.351
172.855	205442.010	472240.756
174.283	205440.654	472241.201
180.000	205435.246	472243.058
185.394	205430.145	472244.810

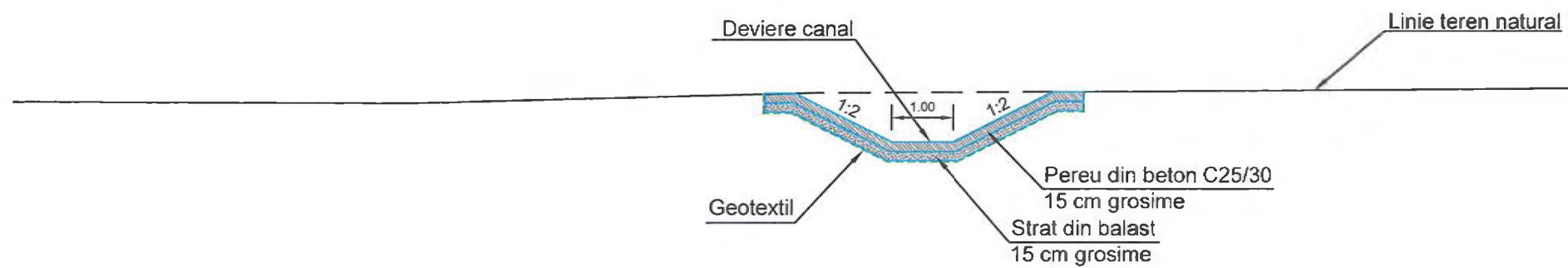
INVESTITOR	PROIECTANT GENERAL	AMPLASAMENT	DENUMIRE PROIECT PROIECTARE SI EXECUTIE "VARIANTA DE OCOLIRE TIMISOARA SUD" ELABORARE PROIECT TEHNIC REST DE EXECUTAT	FAZA PROIECT PROIECT TEHNIC REST DE EXECUTAT		REVIZII			DENUMIRE PLANSA PLAN DE SITUATIE
						NR. REV.	DATA	SEMN.	
 COMPANIA NATIONALA DE ADMINISTRARE A INFRASTRUCTURII RUTIERE S.A.	 D.P. CONSULT S.A.		NUMAR CONTRACT: 550/36/09.02.2023  NUMAR PROIECT : 556	Data : 03.2023					Scara : 1:1000  NUMAR PLANSA 556-VOTM-HPS-07
				VERIFICATOR TEHNIC					



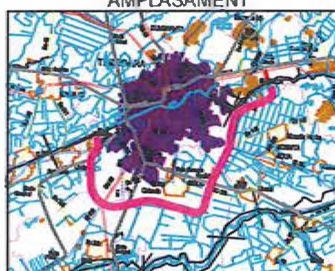
**DEVIERE CANAL KM 9+320**  
**SECTIUNI TIP**  
 scara 1:100

**SECTIUNE TIP 1**



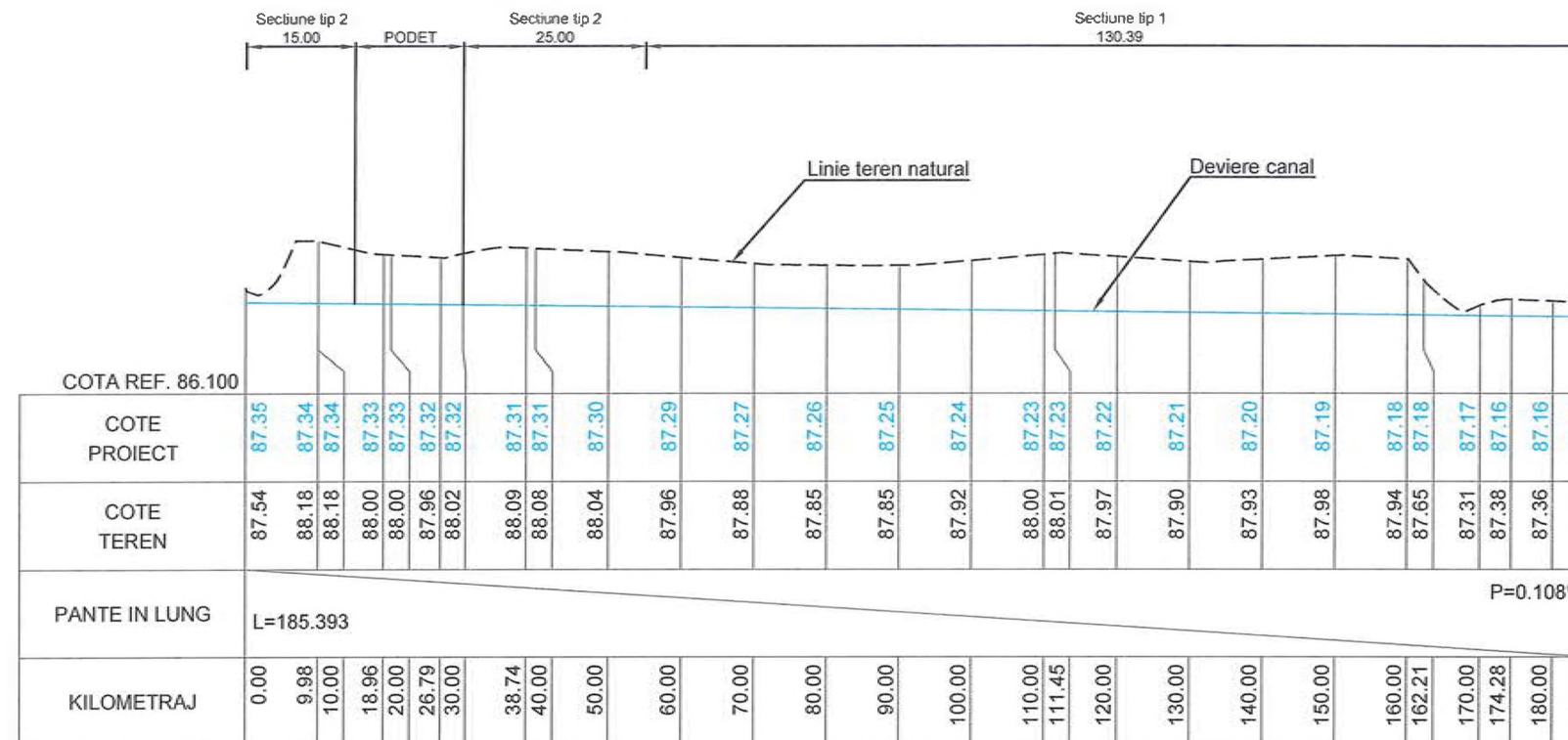
**SECTIUNE TIP 2**



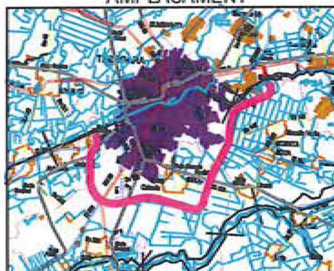


<div>INVESTITOR</div> <div></div> <div>COMPANIA NATIONALA DE ADMINISTRARE A INFRASTRUCTURII RUTIERE S.A.</div>	<div>PROIECTANT GENERAL</div> <div></div> <div>D.P. CONSULT S.A.</div>	<div>AMPLASAMENT</div> <div></div>	<div>DENUMIRE PROIECT</div> <div>PROIECTARE SI EXECUTIE "VARIANTA DE OCOLIRE TIMISOARA SUD" ELABORARE PROIECT TEHNIC REST DE EXECUTAT</div>		<div>FAZA PROIECT</div> <div>PROIECT TEHNIC REST DE EXECUTAT</div>		<div>REVIZII</div> <table><tr><th>NR. REV.</th><th>DATA</th><th>SEMN.</th></tr><tr><td></td><td></td><td></td></tr></table>			NR. REV.	DATA	SEMN.				<div>DENUMIRE PLANSA</div> <div>SECTIUNI TIP</div>	
			NR. REV.	DATA	SEMN.												
			NUMAR CONTRACT : 550/36/09.02.2023		Data : 03.2023					Scara : 1:100							
NUMAR PROIECT : 556		VERIFICATOR TEHNIC					NUMAR PLANSA										
							556-VOTM-HPT-07										

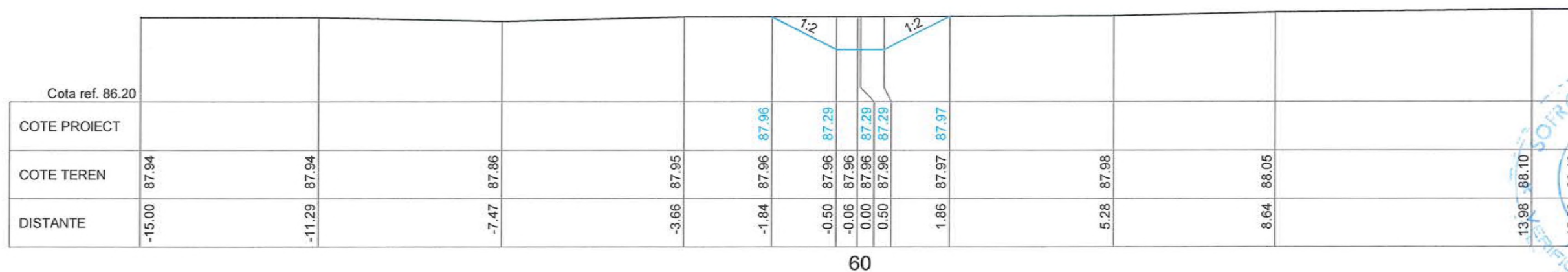
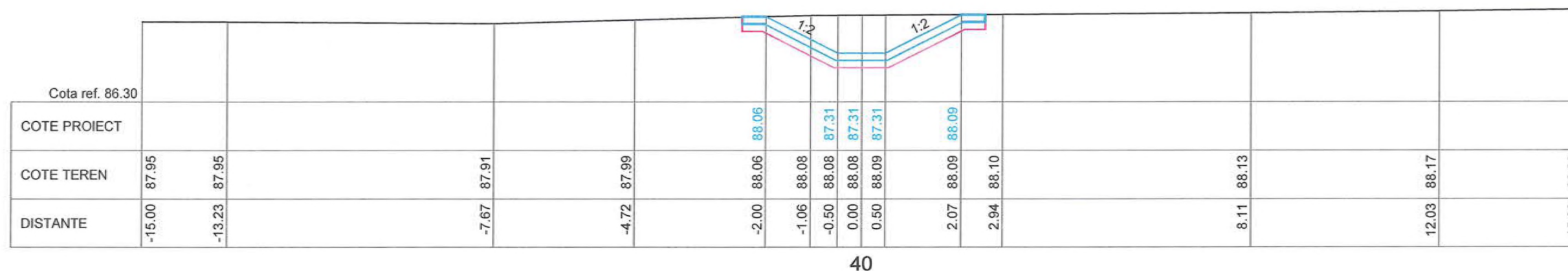
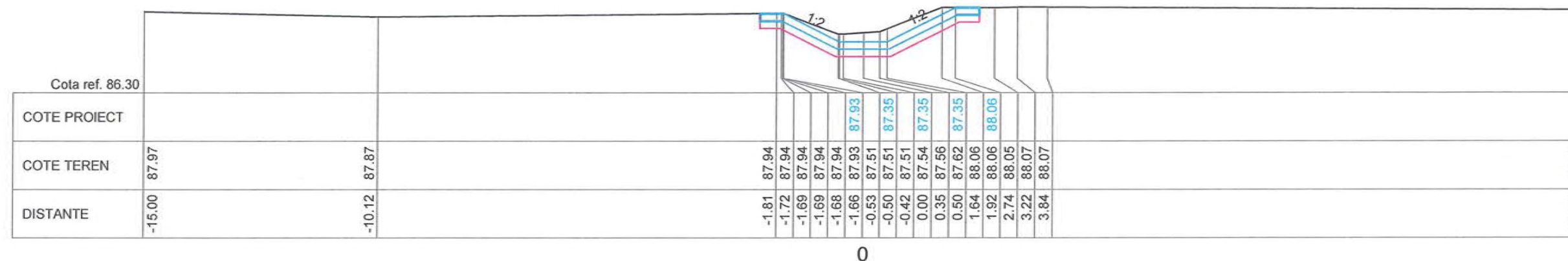





**DEVIERE CANAL KM 9+320**  
**PROFIL LONGITUDINAL**  
 scara 1:1000 / 1:100



<b>INVESTITOR</b>  COMPANIA NATIONALA DE ADMINISTRARE A INFRASTRUCTURII RUTIERE S.A.	<b>PROIECTANT GENERAL</b>  D.P. CONSULT S.A.	<b>AMPLASAMENT</b> 	<b>DENUMIRE PROIECT</b> PROIECTARE SI EXECUTIE "VARIANTA DE OCOLIRE TIMISOARA SUD" ELABORARE PROIECT TEHNIC REST DE EXECUTAT		<b>FAZA PROIECT</b> PROIECT TEHNIC REST DE EXECUTAT		<b>REVIZII</b>		<b>DENUMIRE PLANSA</b> PROFILE LONGITUDINALE	
			NUMAR CONTRACT: 550/36/09.02.2023		Data : 03.2023		NR. REV.	DATA	SEMN.	Scara : 1:1000 / 1:100 NUMAR PLANSA 556-VOTM-HPL-07
			NUMAR PROIECT : 556		VERIFICATOR TEHNIC					

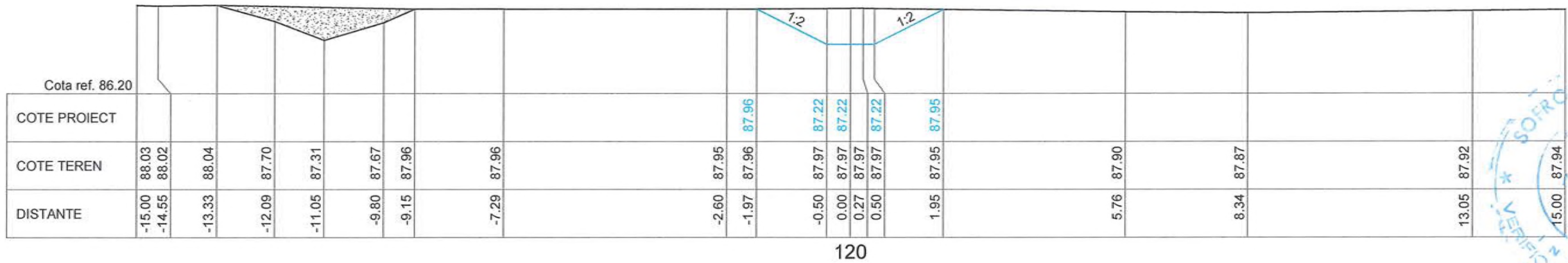
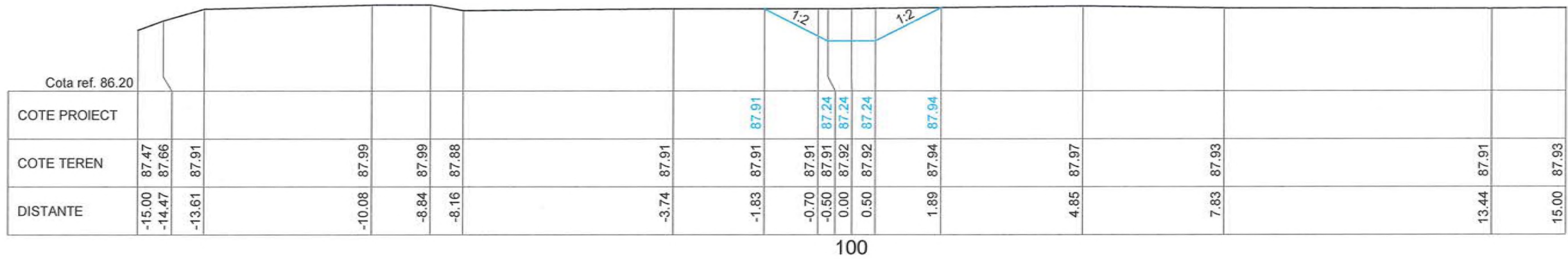
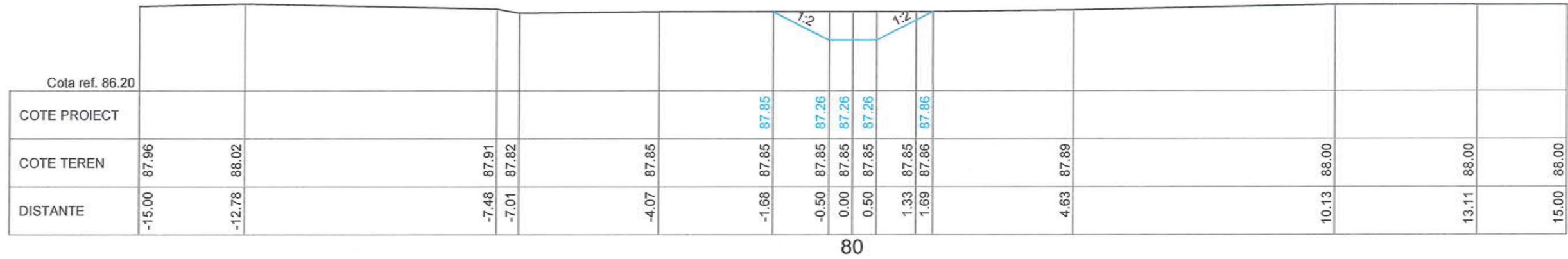
**DEVIERE CANAL KM 9+320**  
**PROFILE TRANSVERSALE CURENTE**  
**scara 1:100**



<b>INVESTITOR</b>  COMPANIA NATIONALA DE ADMINISTRARE A INFRASTRUCTURII RUTIERE S.A.	<b>PROIECTANT GENERAL</b>  D.P. CONSULT S.A.	<b>AMPLASAMENT</b> 	<b>DENUMIRE PROIECT</b> PROIECTARE SI EXECUTIE "VARIANTA DE OCOLIRE TIMISOARA SUD" ELABORARE PROIECT TEHNIC REST DE EXECUTAT		<b>FAZA PROIECT</b> PROIECT TEHNIC REST DE EXECUTAT		<b>REVIZII</b>			<b>DENUMIRE PLANSA</b> PROFILE TRANSVERSALE CURENTE  <b>Scara :</b> 1:100 <b>NUMAR PLANSA</b> 556-VOTM-HPC-07.1
			NUMAR CONTRACT: 550/36/09.02.2023		Data : 03.2023		NR. REV.	DATA	SEMN.	
			NUMAR PROIECT : 556		VERIFICATOR TEHNIC					

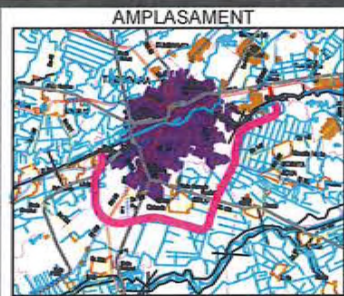


**DEVIERE CANAL KM 9+320**  
**PROFILE TRANSVERSALE CURENTE**  
**scara 1:100**



COMPANIA NATIONALA DE ADMINISTRARE  
A INFRASTRUCTURII RUTIERE S.A.

THE WAY TO DARE BEYOND THE LIMITS  
**CONSULT**  
D P CONSULT S.A.



DENUMIRE PROIECT  
PROIECTARE SI EXECUTIE  
"VARIANTA DE OCOLIRE  
TIMISOARA SUD"  
ELABORARE PROIECT TEHNIC  
REST DE EXECUTAT

NUMAR CONTRACT: 550/36/09.02.2023

NUMAR PROIECT : 556

FAZA PROIECT  
PROIECT TEHNIC  
REST DE EXECUTAT

Data : 03.2023

**VERIFICATOR TEHNIC**

REVIZII

NR. REV.

DATA

DENUMIRE PLANSĂ  
PROFIL TRANSVERSAL  
CURENTE

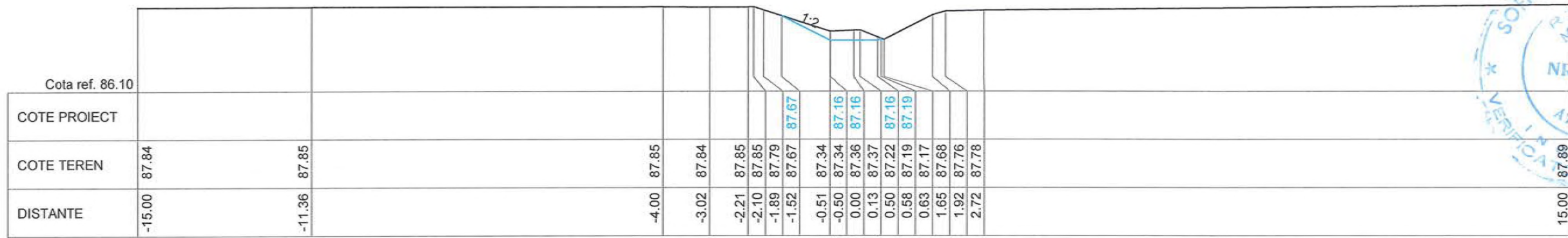
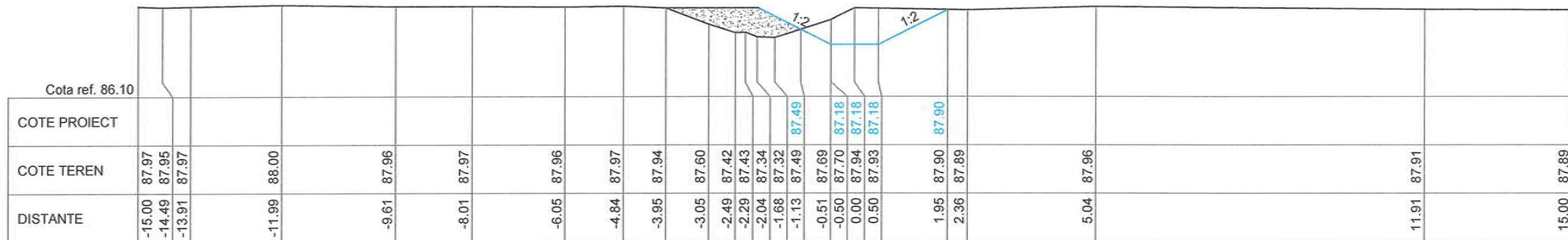

Scara : 1:100

NUMAR PLANSA

556-VOTM-HPC-07.2

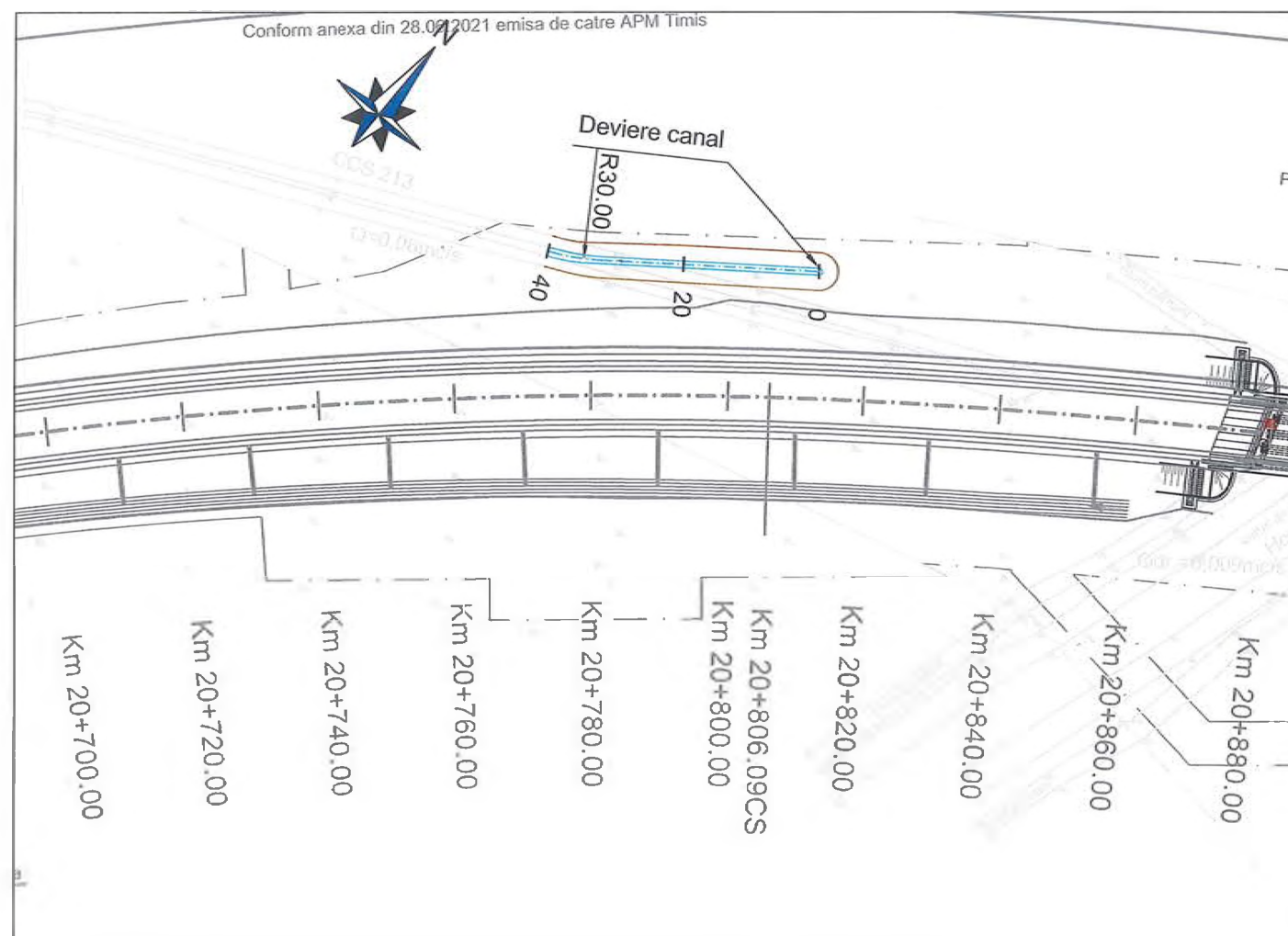


**DEVIERE CANAL KM 9+320**  
**PROFILE TRANSVERSALE CURENTE**  
**scara 1:100**





**DEVIERE CANAL KM 20+773 - KM 20+813**  
**PLAN DE SITUATIE**  
**scara 1:1000**



INVESTITOR



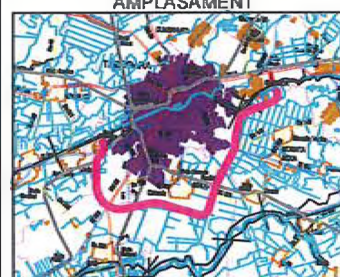
COMPANIA NATIONALA DE ADMINISTRARE  
A INFRASTRUCTURII RUTIERE S.A.

PROIECTANT GENERAL



D.P. CONSULT S.A.

AMPLASAMENT



DENUMIRE PROIECT  
PROIECTARE SI EXECUTIE  
"VARIANTA DE OCOLIRE  
TIMISOARA SUD"  
ELABORARE PROIECT TEHNIC  
REST DE EXECUTAT

NUMAR CONTRACT: 550/36/09.02.2023

NUMAR PROIECT : 556

FAZA PROIECT  
PROIECT TEHNIC  
REST DE EXECUTAT

Data : 03.2023

VERIFICATOR TEHNIC

REVIZII

NR. REV.	DATA	SEMN.

DENUMIRE PLANSA  
PLAN DE SITUATIE

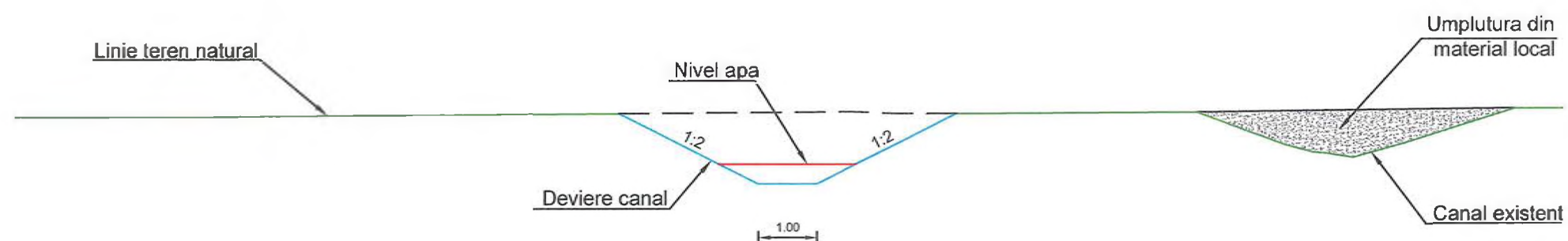
Scara : 1:1000



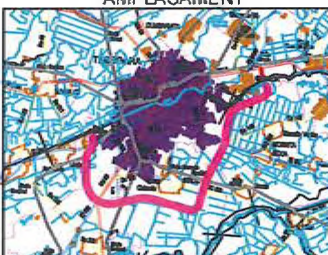
NUMAR PLANSA

556-VOTM-HPS-08

**DEVIERE CANAL KM 20+773 - KM 20+813**  
**SECTIUNI TIP**  
**scara 1:100**

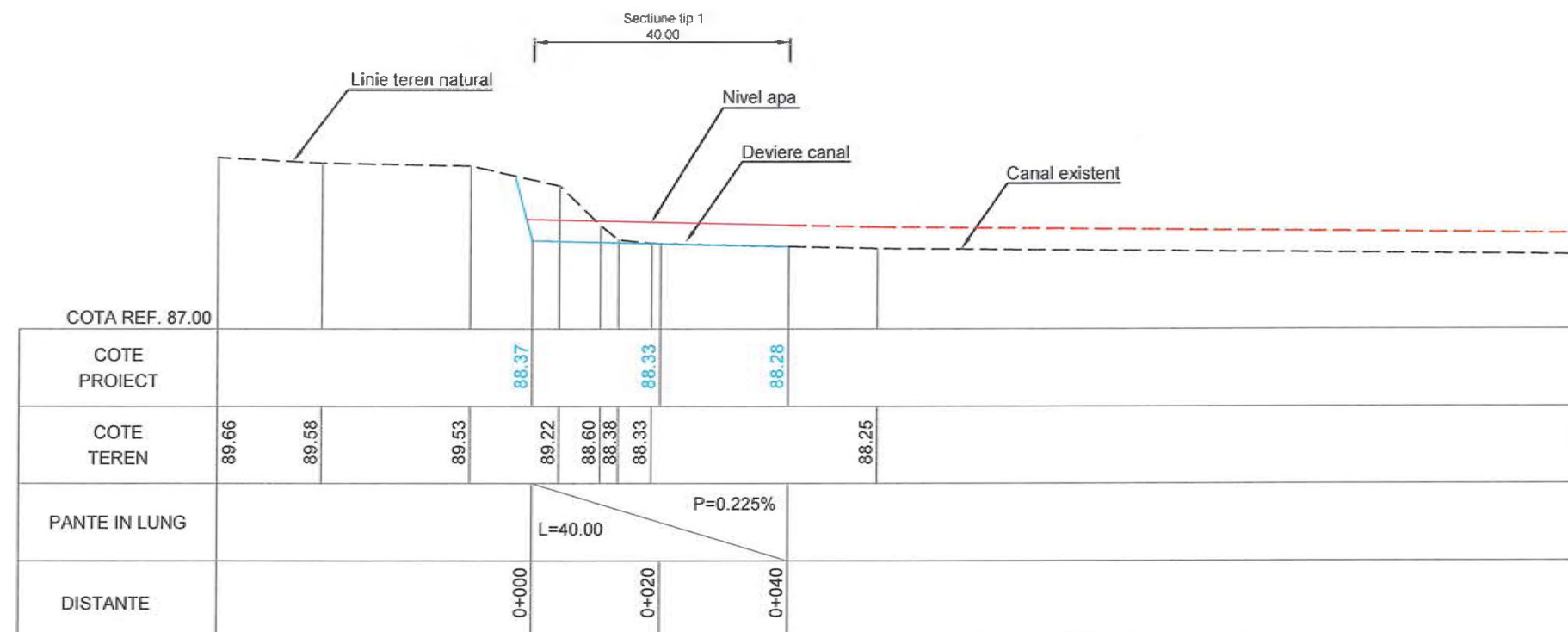
**SECTIUNE TIP 1**






<div>INVESTITOR</div> <div></div> <div>COMPANIA NATIONALA DE ADMINISTRARE A INFRASTRUCTURII RUTIERE S.A.</div>	<div>PROIECTANT GENERAL</div> <div></div> <div>D.P. CONSULT S.A.</div>	<div>AMPLASAMENT</div> <div></div>	<div>DENUMIRE PROIECT PROIECTARE SI EXECUTIE "VARIANTA DE OCOLIRE TIMISOARA SUD" ELABORARE PROIECT TEHNIC REST DE EXECUTAT</div> <div>NUMAR CONTRACT: 550/36/09.02.2023</div> <div>NUMAR PROIECT : 556</div>	<div>FAZA PROIECT PROIECT TEHNIC REST DE EXECUTAT</div> <div>Data : 03.2023</div> <div>VERIFICATOR TEHNIC</div>	<table><tr><th colspan="3">REVIZII</th></tr><tr><th>NR. REV.</th><th>DATA</th><th>SEMN.</th></tr><tr><td></td><td></td><td></td></tr><tr><td></td><td></td><td></td></tr><tr><td></td><td></td><td></td></tr></table>	REVIZII			NR. REV.	DATA	SEMN.										<div>DENUMIRE PLANSA SECTIUNI TIP</div> <div>Scara : 1:100</div> <div>NUMAR PLANSA</div> <div>556-VOTM-HPT-08</div>
REVIZII																					
NR. REV.	DATA	SEMN.																			

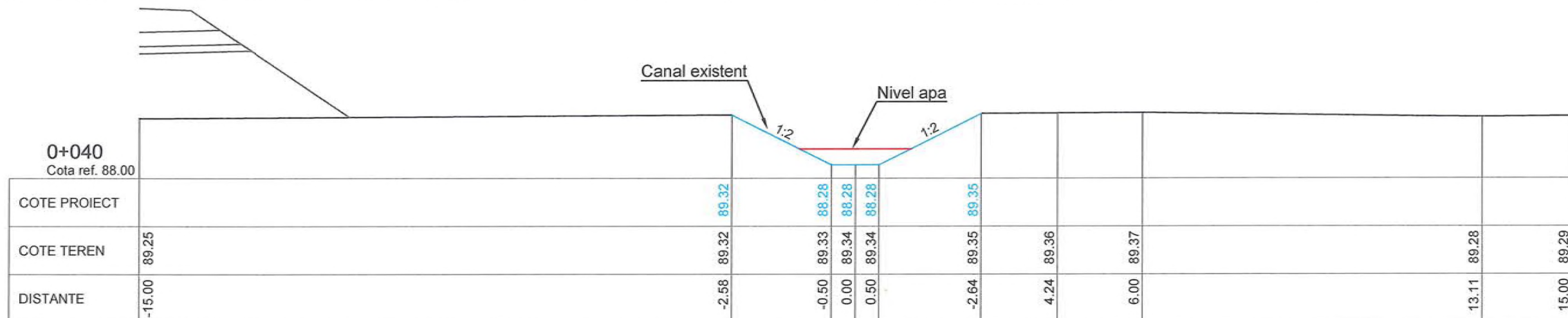
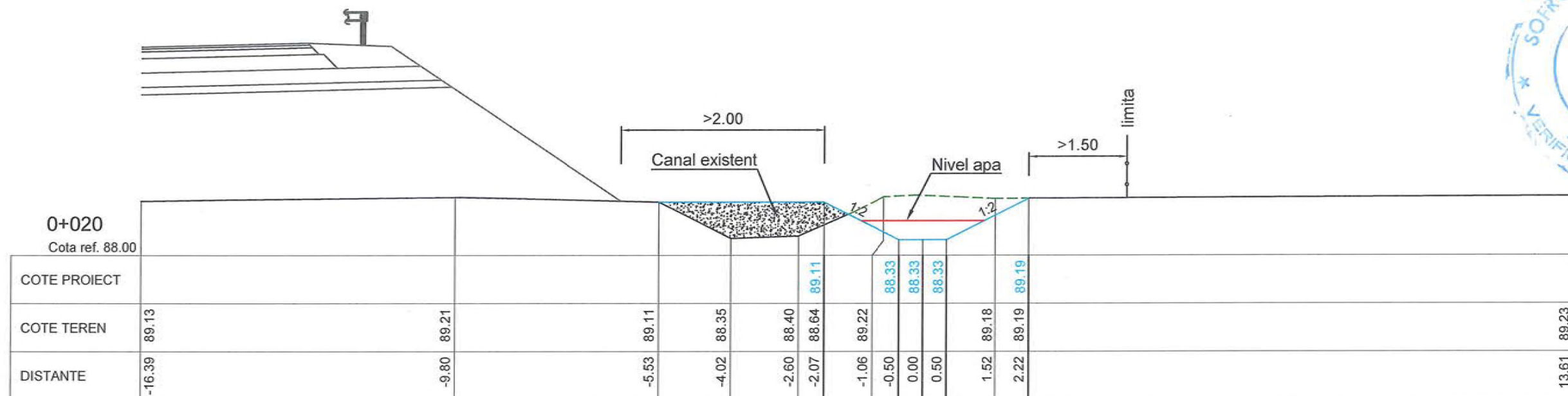
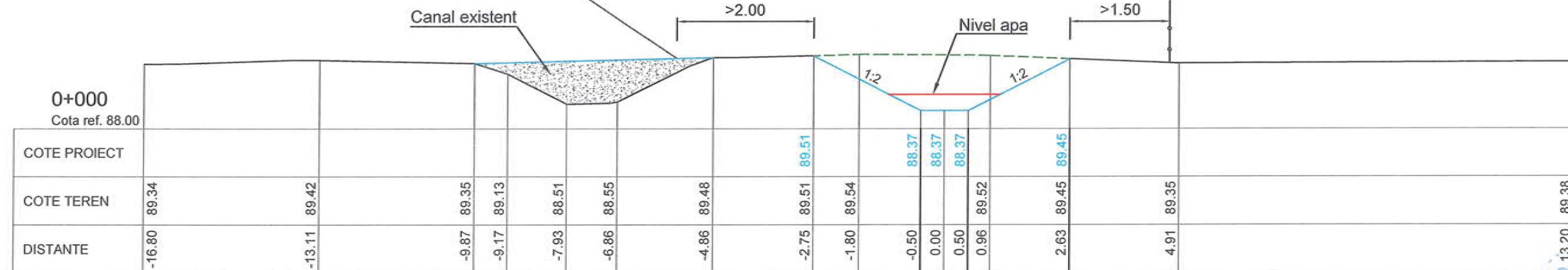




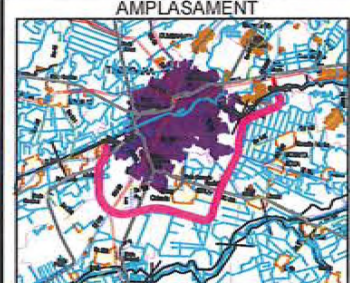
**DEVIERE CANAL KM 20+773 - KM 20+813**  
**PROFIL LONGITUDINAL**  
**scara 1:1000 / 1:100**



<div>INVESTITOR</div> <div></div> <div>COMPANIA NATIONALA DE ADMINISTRARE A INFRASTRUCTURII RUTIERE S.A.</div>	<div>PROIECTANT GENERAL</div> <div></div> <div>D.P. CONSULT S.A.</div>	<div>AMPLASAMENT</div> <div></div>	<div>DENUMIRE PROIECT</div> <div>PROIECTARE SI EXECUTIE "VARIANTA DE OCOLIRE TIMISOARA SUD" ELABORARE PROIECT TEHNIC REST DE EXECUTAT</div>		<div>FAZA PROIECT</div> <div>PROIECT TEHNIC REST DE EXECUTAT</div>		<div>REVIZII</div> <table><tr><th>NR. REV.</th><th>DATA</th><th>SEM.N.</th></tr><tr><td> </td><td> </td><td> </td></tr></table>			NR. REV.	DATA	SEM.N.				<div>DENUMIRE PLANSA</div> <div>PROFILE LONGITUDINALE</div>	
NR. REV.	DATA	SEM.N.															
NUMAR CONTRACT: 550/36/09.02.2023		Data : 03.2023		VERIFICATOR TEHNIC			Scara : 1:1000 / 1:100										
NUMAR PROIECT : 556		NUMAR PLANSA 556-VOTM-HPL-08															

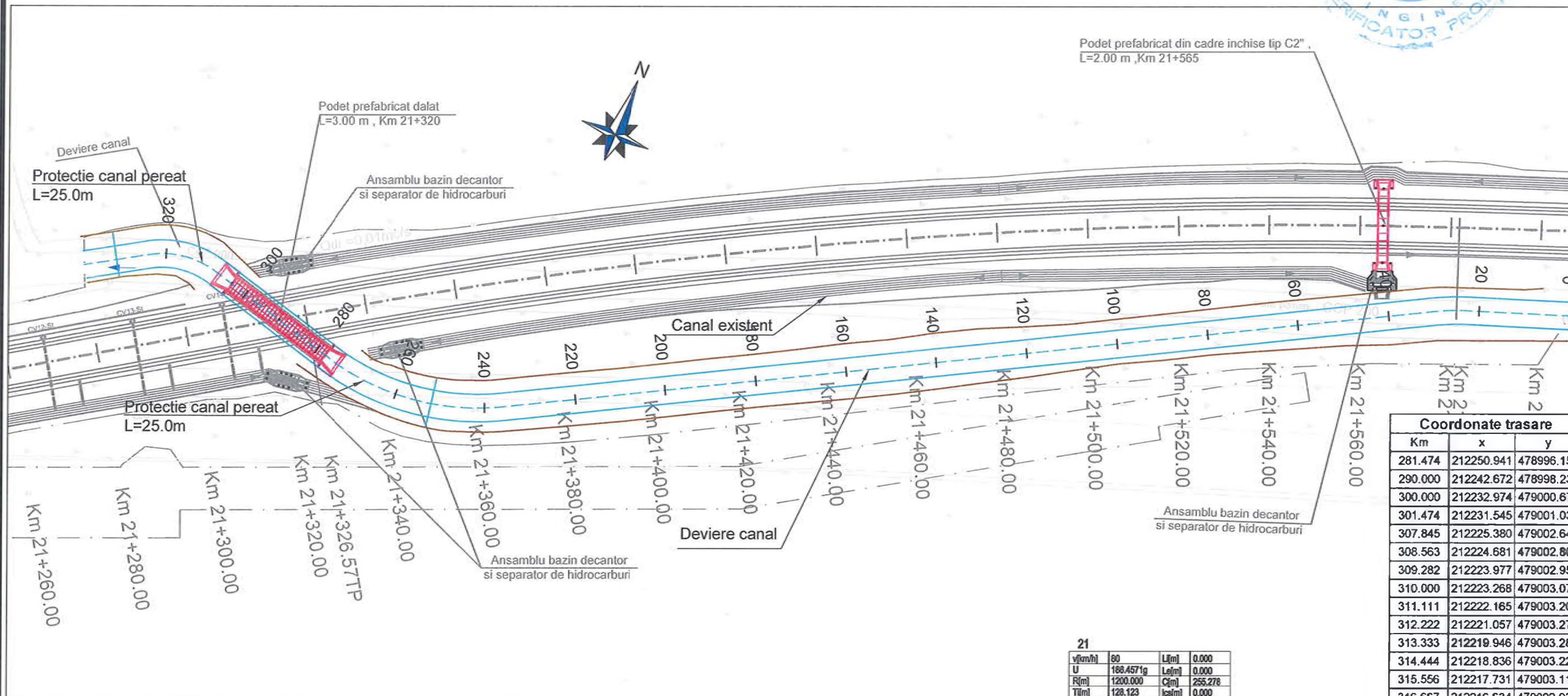
**DEVIERE CANAL KM 20+773 - KM 20+813**  
**PROFILE TRANSVERSALE CURENTE**  
**scara 1:100**





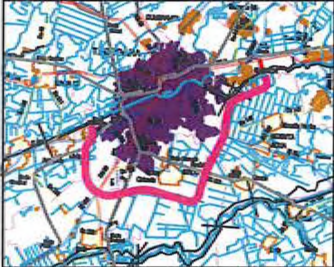
<b>INVESTITOR</b>  <b>COMPANIA NATIONALA DE ADMINISTRARE</b> <b>A INFRASTRUCTURII RUTIERE S.A.</b>	<b>PROIECTANT GENERAL</b>  <b>D.P. CONSULT S.A.</b>	<b>AMPLASAMENT</b> 	<b>DENUMIRE PROIECT</b> PROIECTARE SI EXECUTIE "VARIANTA DE OCOLIRE TIMISOARA SUD" ELABORARE PROIECT TEHNIC REST DE EXECUTAT		<b>FAZA PROIECT</b> PROIECT TEHNIC REST DE EXECUTAT		<b>REVIZII</b>			<b>DENUMIRE PLANSA</b> PROFILE TRANSVERSALE CURENTE	
			NUMAR CONTRACT: 550/36/09.02.2023		Data : 03.2023		NR. REV.	DATA	SEMN.	Scara : 1:100	
			NUMAR PROIECT : 556		VERIFICATOR TEHNIC					NUMAR PLANSA	
										556-VOTM-HPC-08.1	



# DEVIERE CANAL 21+320 PLAN DE SITUATIE scara 1:1000



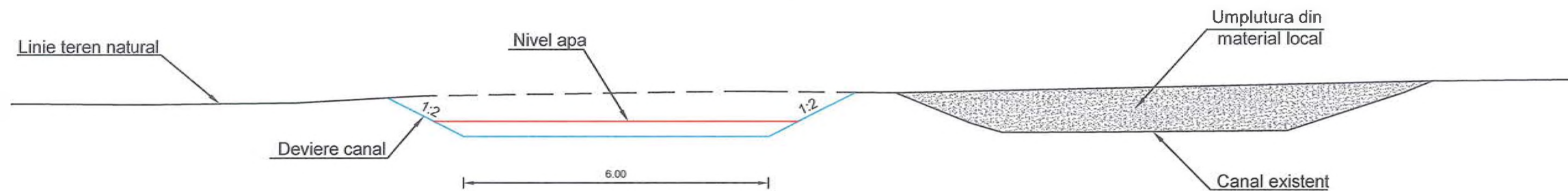
Coordonate trasare		
Km	x	y
0.000	212503.909	479109.376
10.000	212494.505	479105.975
20.000	212485.101	479102.574
22.457	212482.790	479101.738
23.966	212481.380	479101.204
25.474	212479.986	479100.627
26.983	212478.610	479100.008
28.491	212477.253	479099.349
30.000	212475.917	479098.648
30.050	212475.873	479098.625
40.000	212467.136	479093.864
50.000	212458.355	479089.080
60.000	212449.573	479084.296
70.000	212440.792	479079.511
80.000	212432.011	479074.727
90.000	212423.230	479069.943
100.000	212414.448	479065.158
110.000	212405.667	479060.374
120.000	212396.886	479055.590
130.000	212388.105	479050.805
140.000	212379.323	479046.021
150.000	212370.542	479041.237
160.000	212361.761	479036.452
170.000	212352.980	479031.668
180.000	212344.198	479026.884
190.000	212335.417	479022.099
200.000	212326.636	479017.315
210.000	212317.855	479012.531
220.000	212309.073	479007.747
230.000	212300.292	479002.962
235.969	212295.050	479000.106
237.313	212293.863	478999.478
238.656	212292.660	478998.879
240.000	212291.443	478998.309
241.667	212289.915	478997.644
243.333	212288.368	478997.026
245.000	212286.802	478996.455
246.667	212285.220	478995.931
248.333	212283.622	478995.456
250.000	212282.011	478995.029
251.667	212280.388	478994.651
253.333	212278.754	478994.323
255.000	212277.111	478994.044
256.667	212275.460	478993.816
258.333	212273.803	478993.637
260.000	212272.141	478993.509
261.667	212270.477	478993.431
263.333	212268.810	478993.403
265.000	212267.144	478993.426
266.667	212265.479	478993.500
268.333	212263.817	478993.624
270.000	212262.159	478993.798
271.719	212260.457	478994.030
273.437	212258.762	478994.315
275.156	212257.077	478994.653
276.874	212255.403	478995.044
280.000	212252.371	478995.801

<b>INVESTITOR</b>  <b>COMPANIA NATIONALA DE ADMINISTRARE A INFRASTRUCTURII RUTIERE S.A.</b>	<b>PROIECTANT GENERAL</b>  <b>D.P. CONSULT S.A.</b>	<b>AMPLASAMENT</b> 	<b>DENUMIRE PROIECT</b> PROIECTARE SI EXECUTIE "VARIANTA DE OCOLIRE TIMISOARA SUD" ELABORARE PROIECT TEHNIC REST DE EXECUTAT		<b>FAZA PROIECT</b> PROIECT TEHNIC REST DE EXECUTAT	
			NUMAR CONTRACT: 550/36/09.02.2023		Data : 03.2023	
			NUMAR PROIECT : 556		<b>VERIFICATOR TEHNIC</b>	

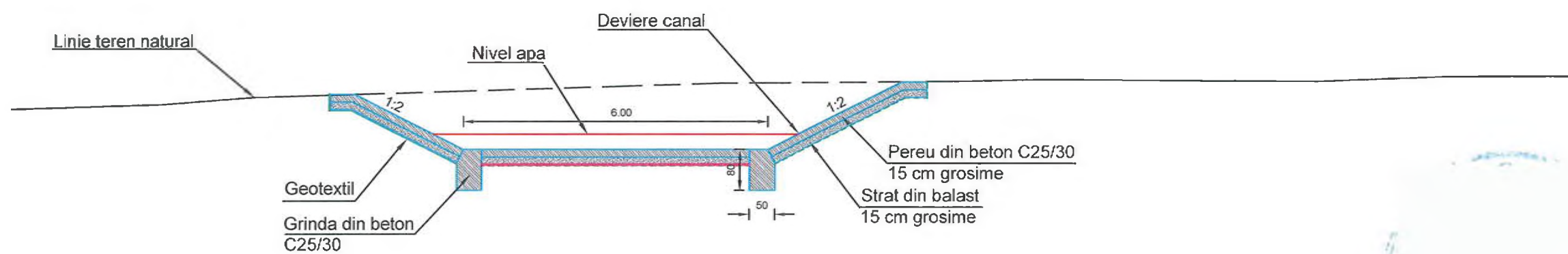
REVIZII			DENUMIRE PLANSA
NR. REV.	DATA	SEM.N.	
			PLAN DE SITUATIE  Scara : 1:1000 NUMAR PLANSA 556-VOTM-PS-09



## SECTION TIP 1

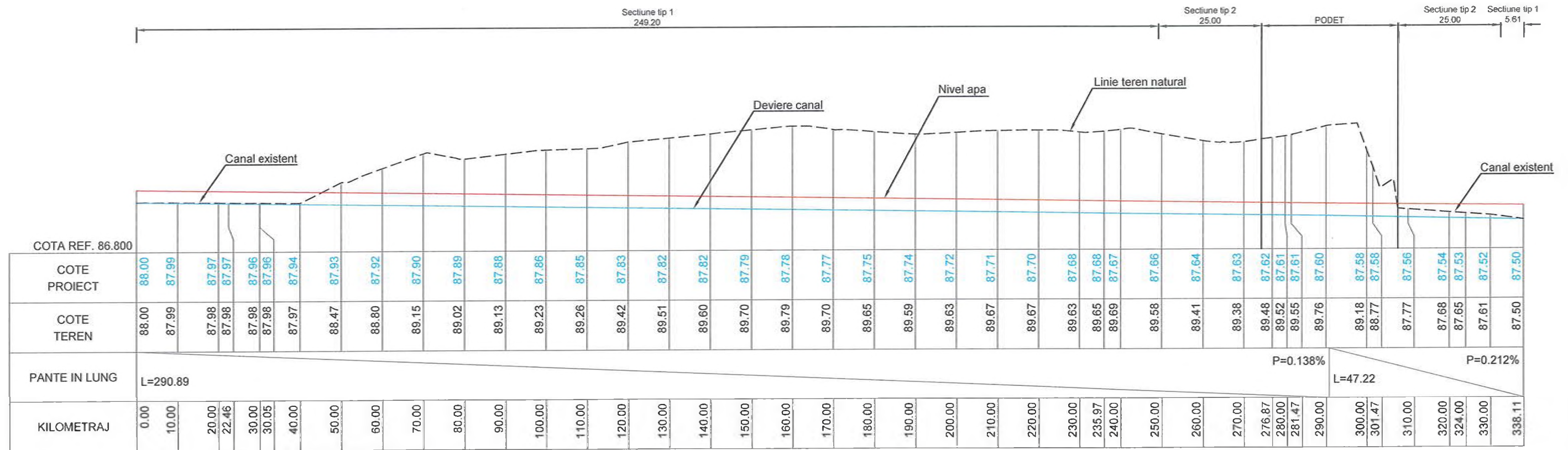





## SECTIUNE TIP 2

[illegible]

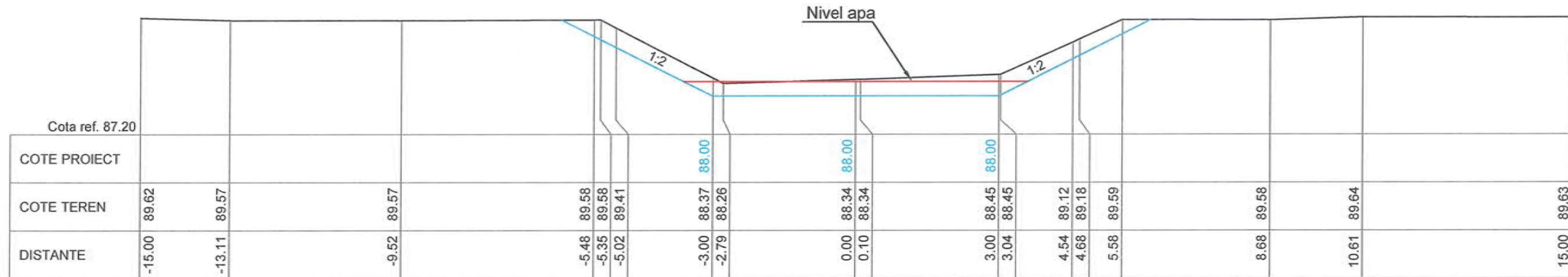


# DEVIERE CANAL 21+320 PROFIL LONGITUDINAL scara 1:1000 / 1:100

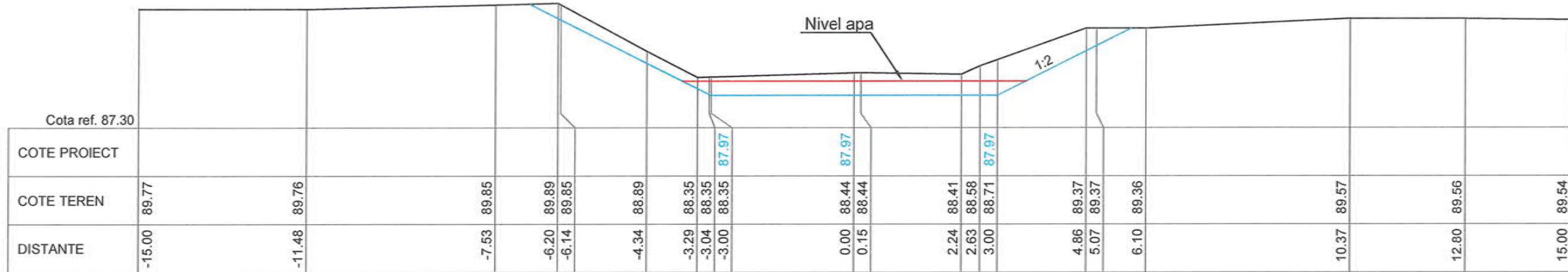


<b>INVESTITOR</b>  COMPANIA NATIONALA DE ADMINISTRARE A INFRASTRUCTURII ROTIERE S.A.	<b>PROIECTANT GENERAL</b>  D.P. CONSULT S.A.	<b>AMPLASAMENT</b> 	<b>DENUMIRE PROIECT</b> PROIECTARE SI EXECUTIE "VARIANTA DE OCOLIRE TIMISOARA SUD" ELABORARE PROIECT TEHNIC REST DE EXECUTAT		<b>FAZA PROIECT</b> PROIECT TEHNIC REST DE EXECUTAT		<b>REVIZII</b>			<b>DENUMIRE PLANSA</b> PROFILE LONGITUDINALE  <b>Scara :</b> 1:1000 / 1:100 <b>NUMAR PLANSA</b> 556-VOTM-HPL-09
			<b>NUMAR CONTRACT:</b> 550/36/09 02 2023		<b>Data :</b> 03.2023		<b>NR. REV.</b>	<b>DATA</b>	<b>SEMN.</b>	
			<b>NUMAR PROIECT :</b> 556		<b>VERIFICATOR TEHNIC</b>					

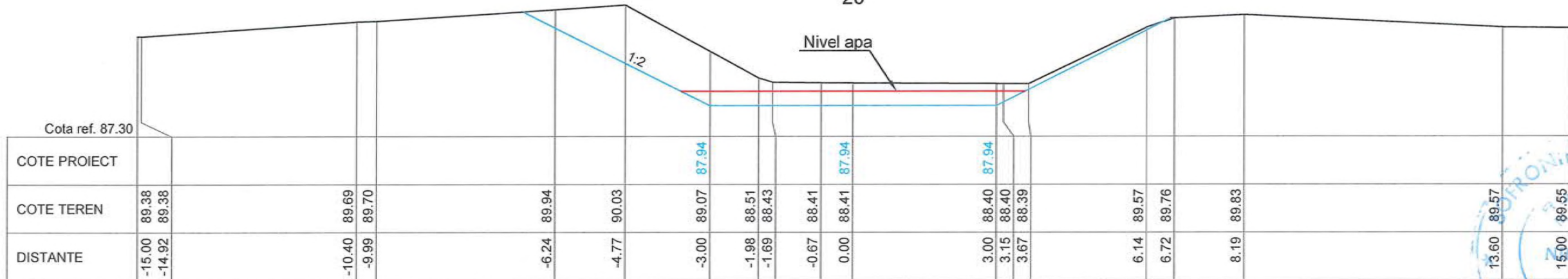
**DEVIERE CANAL 21+320**  
**PROFILE TRANSVERSALE CURENTE**  
**scara 1:100**



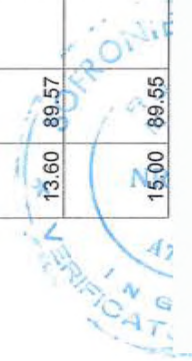
0



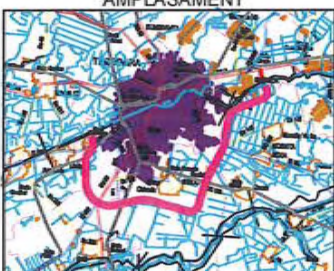


20



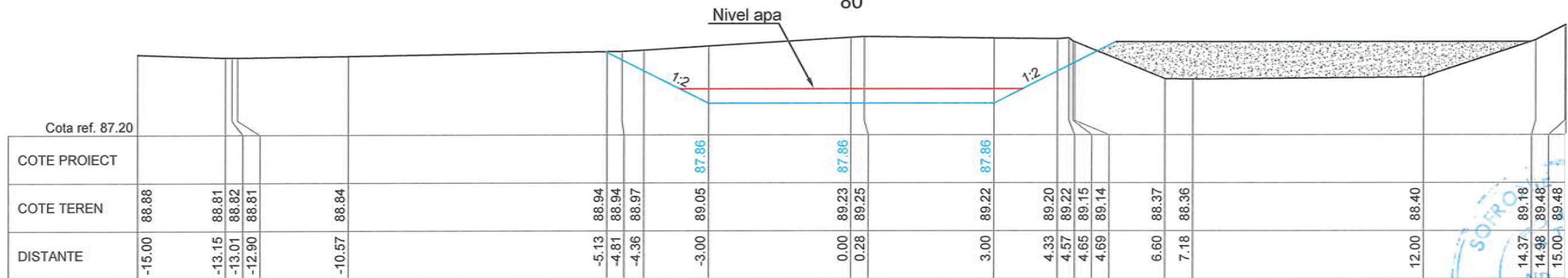
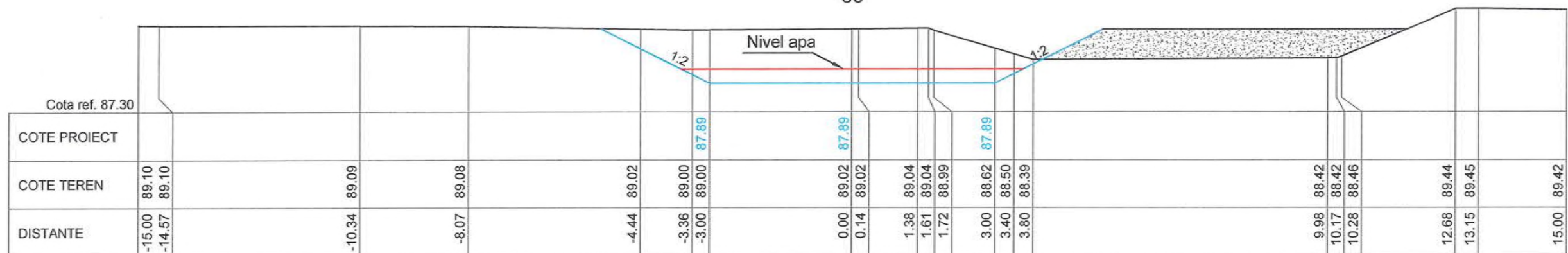
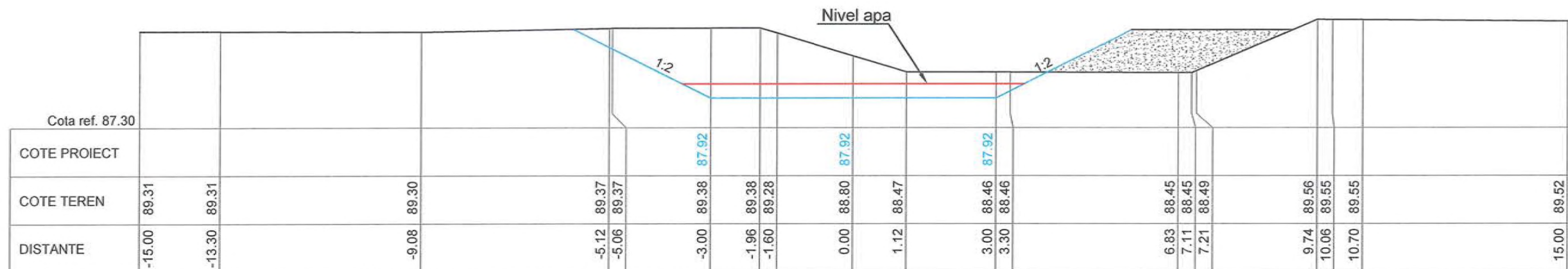
40



<b>INVESTITOR</b>  <b>COMPANIA NATIONALA DE ADMINISTRARE</b> <b>A INFRASTRUCTURII RUTIERE S.A.</b>	<b>PROIECTANT GENERAL</b>  <b>D.P. CONSULT S.A.</b>	<b>AMPLASAMENT</b> 	<b>DENUMIRE PROIECT</b> PROIECTARE SI EXECUTIE "VARIANTA DE OCOLIRE TIMISOARA SUD" ELABORARE PROIECT TEHNIC REST DE EXECUTAT		<b>FAZA PROIECT</b> PROIECT TEHNIC REST DE EXECUTAT		<b>REVIZII</b>			<b>DENUMIRE PLANSA</b> PROFILE TRANSVERSALE CURENTE	
			NUMAR CONTRACT: 550/36/09.02.2023		Data : 03.2023		NR. REV.	DATA	SEMN.	Scara : 1:100	
			NUMAR PROIECT : 556		VERIFICATOR TEHNIC					NUMAR PLANSA	
										556-VOTM-HPC-09.1	



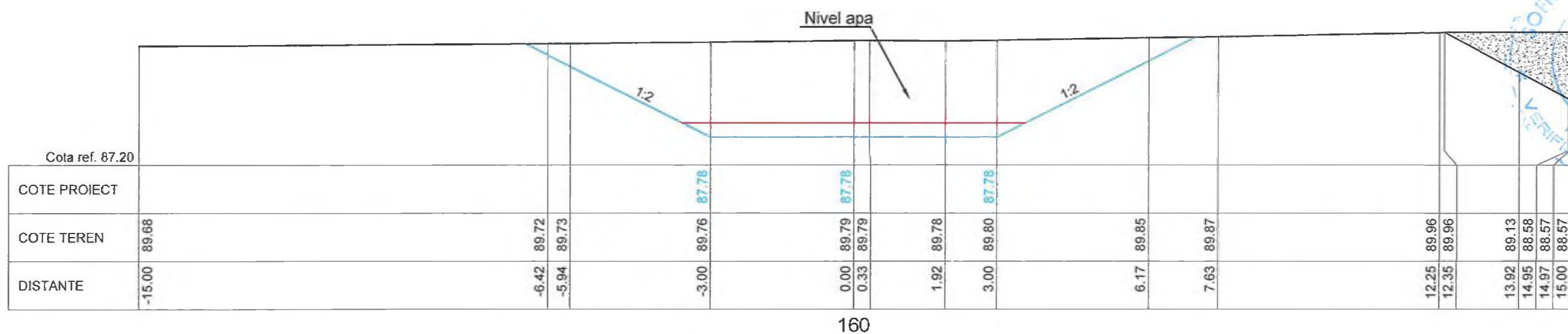
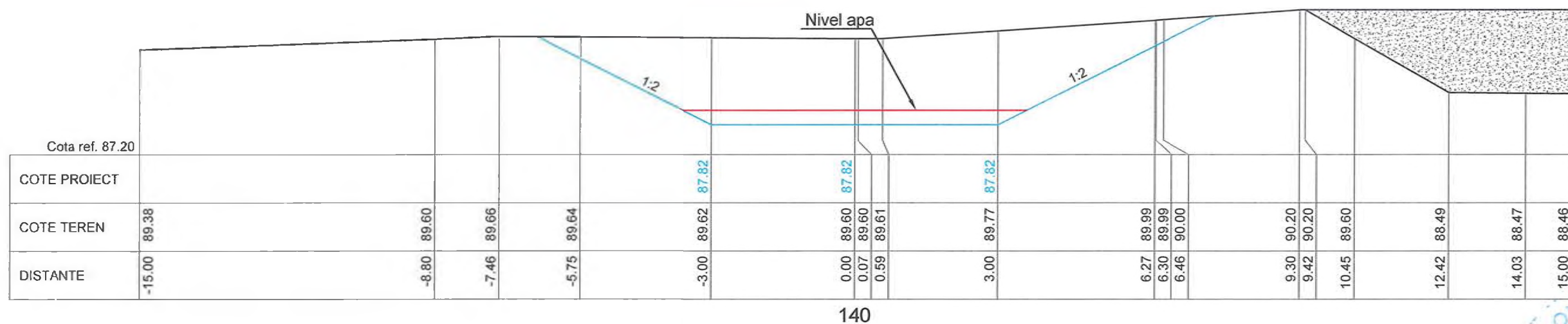
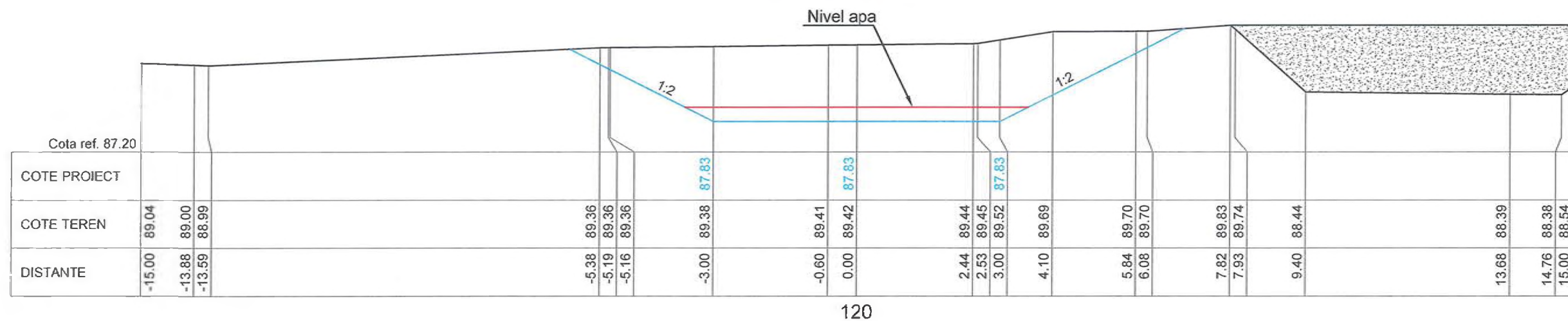
**DEVIERE CANAL 21+320**  
**PROFILE TRANSVERSALE CURENTE**  
**scara 1:100**



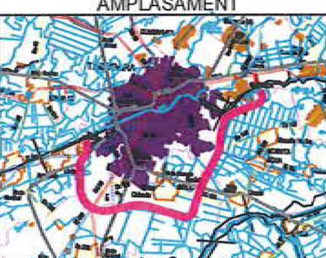


SOFRO  
 VERIFICATO  
 17.11.2023



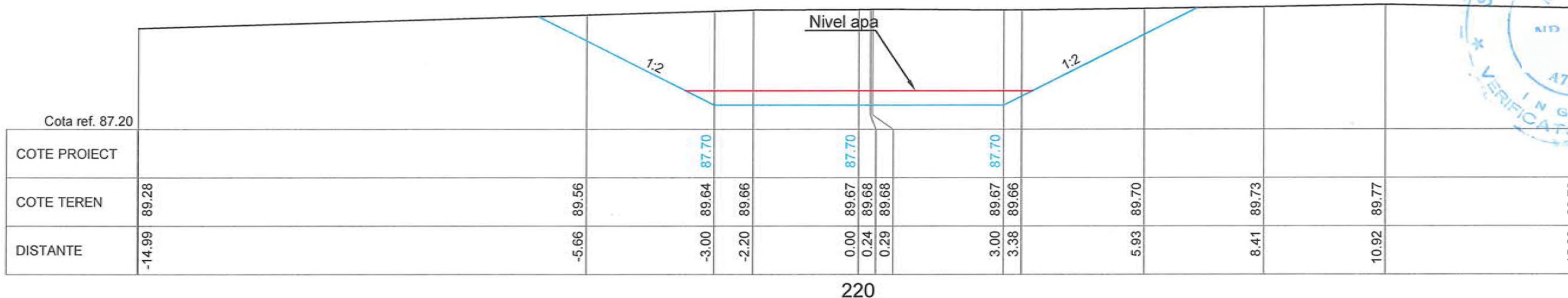
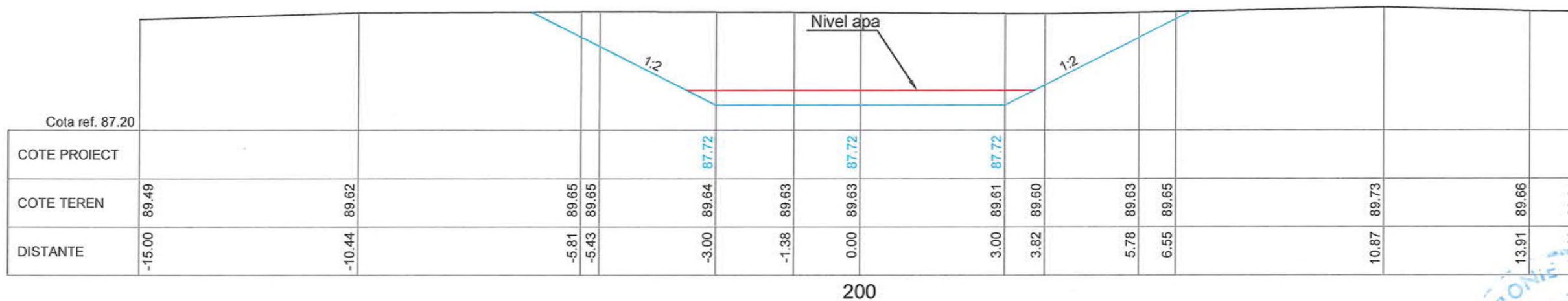
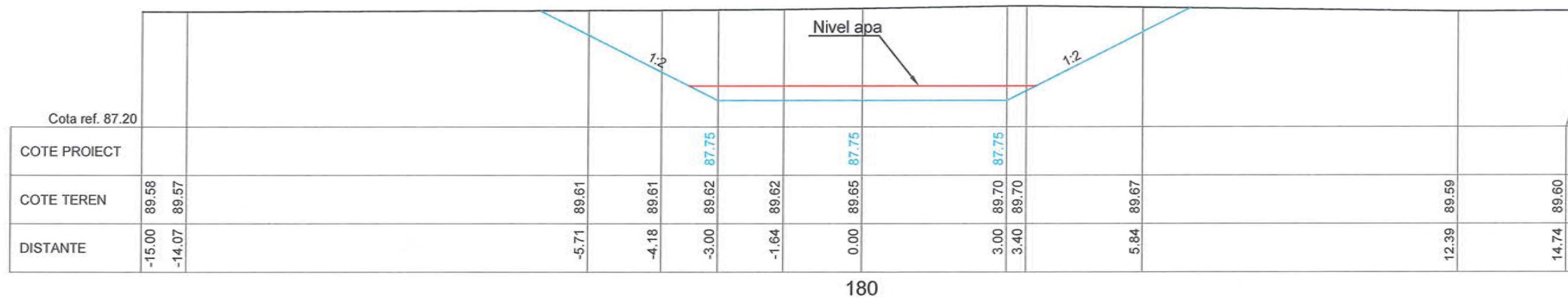
**DEVIERE CANAL 21+320**  
**PROFILE TRANSVERSALE CURENTE**  
**scara 1:100**



<div>INVESTITOR</div> <div></div> <div>COMPANIA NATIONALA DE ADMINISTRARE A INFRASTRUCTURII RUTIERE S.A.</div>	<div>PROIECTANT GENERAL</div> <div></div> <div>D.P. CONSULT S.A.</div>	<div>AMPLASAMENT</div> <div></div>	<div>DENUMIRE PROIECT</div> <div>PROIECTARE SI EXECUTIE "VARIANTA DE OCOLIRE TIMISOARA SUD" ELABORARE PROIECT TEHNIC REST DE EXECUTAT</div>		<div>FAZA PROIECT</div> <div>PROIECT TEHNIC REST DE EXECUTAT</div>		<table><tr><th colspan="3">REVIZII</th></tr><tr><th>NR. REV.</th><th>DATA</th><th>SEM.N.</th></tr><tr><td></td><td></td><td></td></tr></table>	REVIZII			NR. REV.	DATA	SEM.N.				<div>DENUMIRE PLANSA</div> <div>PROFILE TRANSVERSALE  CURENTE</div> <div>Scara : 1:100</div> <div>NUMAR PLANSA</div> <div>556-VOTM-HPC-09.3</div>
			REVIZII														
			NR. REV.	DATA	SEM.N.												
NUMAR CONTRACT: 550/35/09.02.2023		Data : 03.2023															
NUMAR PROIECT : 556		VERIFICATOR TEHNIC															

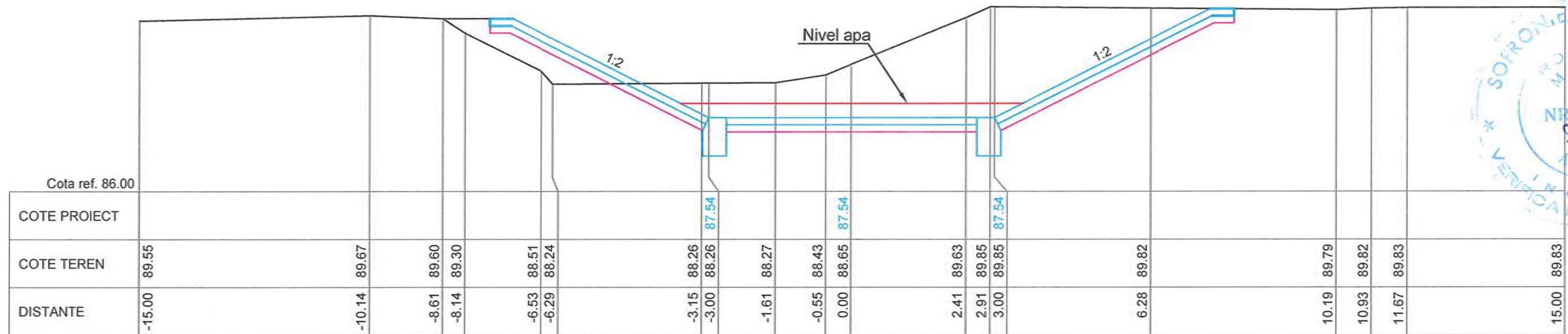
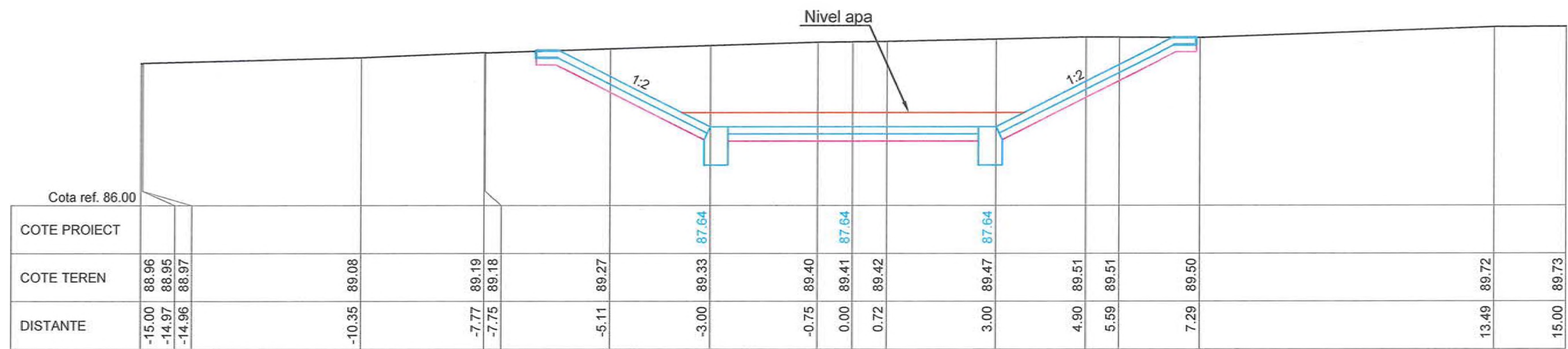
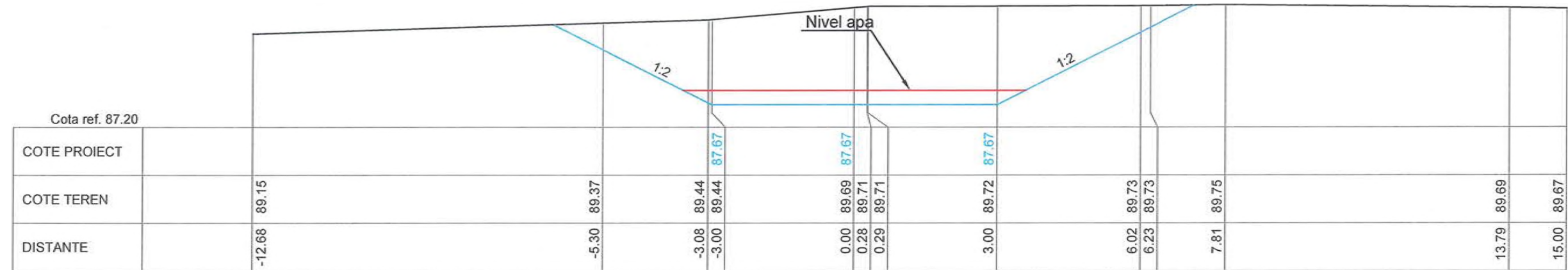




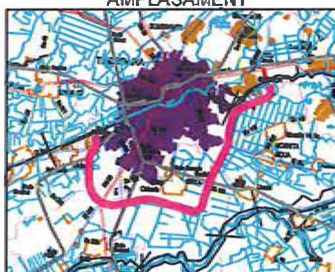
**scara 1:100**

[illegible]



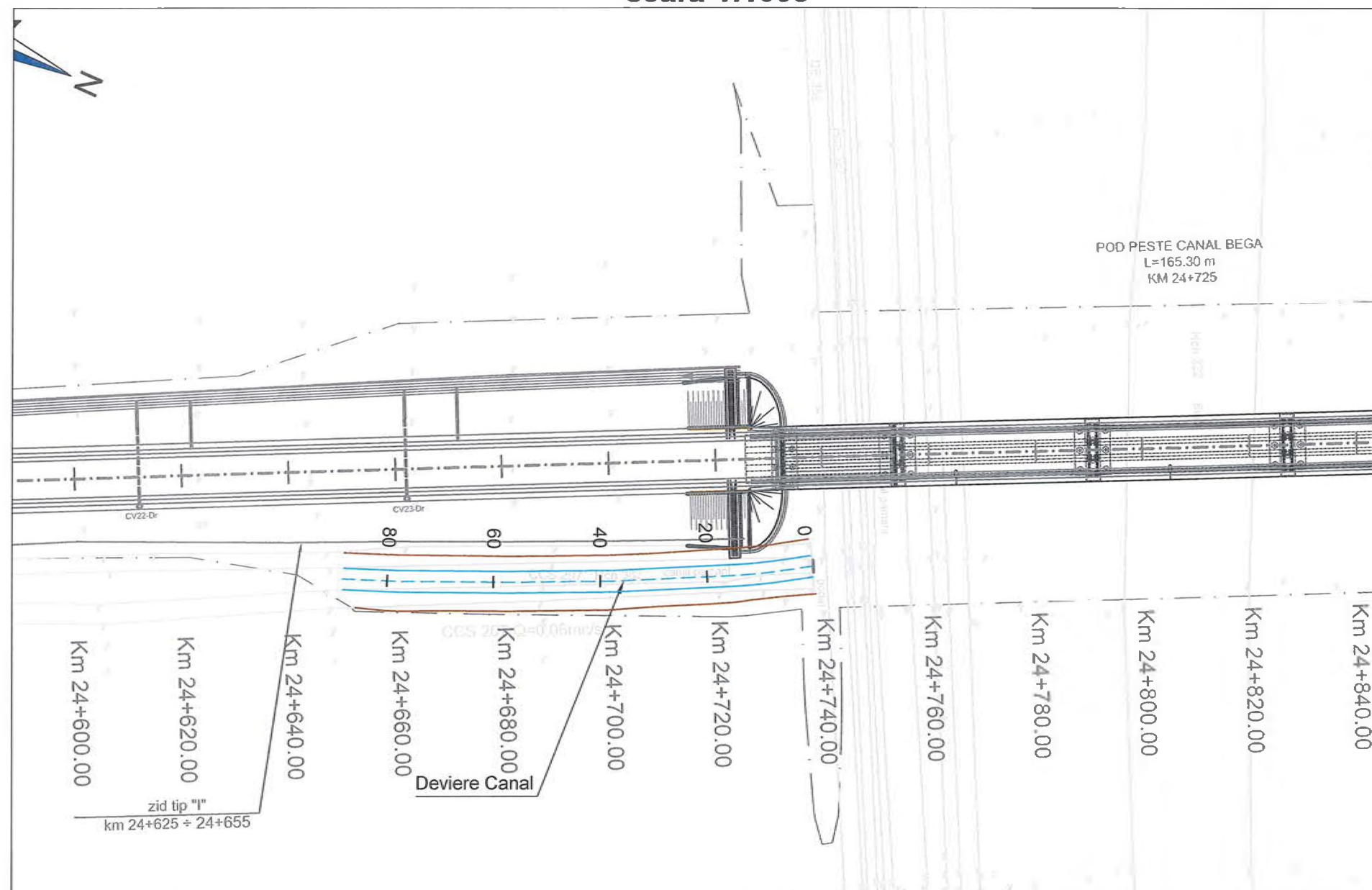
**DEVIERE CANAL 21+320**  
**PROFILE TRANSVERSALE CURENTE**  
**scara 1:100**



<b>INVESTITOR</b>  <b>COMPANIA NATIONALA DE ADMINISTRARE A INFRASTRUCTURII RUTIERE S.A.</b>	<b>PROIECTANT GENERAL</b>  <b>D.P. CONSULT S.A.</b>	<b>AMPLASAMENT</b> 	<b>DENUMIRE PROIECT</b> PROIECTARE SI EXECUTIE "VARIANTA DE OCOLIRE TIMISOARA SUD" ELABORARE PROIECT TEHNIC REST DE EXECUTAT		<b>FAZA PROIECT</b> PROIECT TEHNIC REST DE EXECUTAT		<b>REVIZII</b>			<b>DENUMIRE PLANSA</b> PROFILE TRANSVERSALE CURENTE	
			<b>NUMAR CONTRACT:</b> 550/36/09.02.2023		<b>Data :</b> 03.2023		<b>NR. REV.</b>	<b>DATA</b>	<b>SEMN.</b>	<b>Scara :</b> 1:100	
			<b>NUMAR PROIECT :</b> 556		<b>VERIFICATOR TEHNIC</b>					<b>NUMAR PLANSA</b>	
										556-VOTM-HPC-09.5	



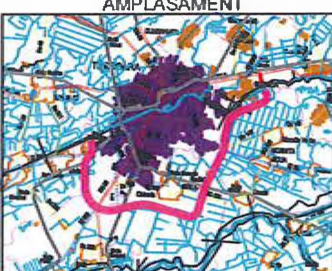


**DEVIERE CANAL KM 24+650 - KM 24+740**  
**PLAN DE SITUATIE**  
 scara 1:1000

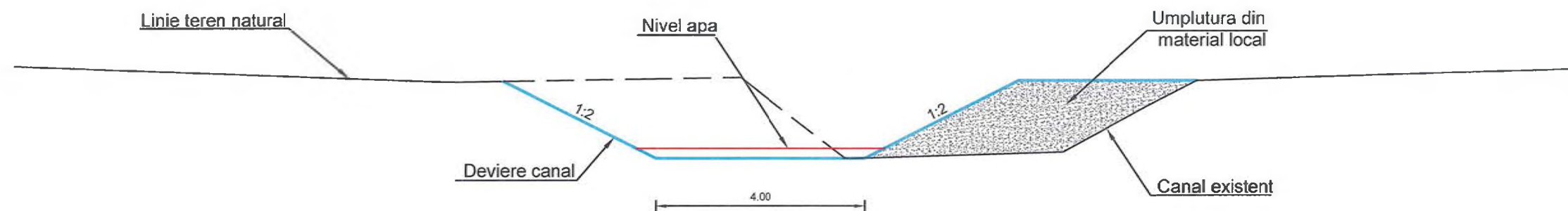





Coordonate trasare		
Km	x	y
0.000	214189.882	480960.138
5.806	214193.003	480955.242
7.903	214194.111	480953.462
10.000	214195.182	480951.659
11.816	214196.079	480950.080
13.632	214196.947	480948.484
15.449	214197.785	480946.873
20.000	214199.851	480942.818
30.000	214204.389	480933.907
37.618	214207.846	480927.118
38.809	214208.346	480926.037
40.000	214208.847	480924.957
50.000	214213.049	480915.882
57.951	214216.390	480908.667
60.000	214217.215	480906.792
70.000	214221.245	480897.640
77.880	214224.420	480890.428
80.000	214225.207	480888.459
88.258	214228.272	480880.791



<div>INVESTITOR</div> <div></div> <div>COMPANIA NATIONALA DE ADMINISTRARE A INFRASTRUCTURII RUTIERE S.A.</div>	<div>PROIECTANT GENERAL</div> <div></div> <div>D.P. CONSULT S.A.</div>	<div>AMPLASAMENT</div> <div></div>	<div>DENUMIRE PROIECT</div> <div>PROIECTARE SI EXECUTIE</div> <div>"VARIANTA DE OCOLIRE</div> <div>TIMISOARA SUD"</div> <div>ELABORARE PROIECT TEHNIC</div> <div>REST DE EXECUTAT</div>		<div>FAZA PROIECT</div> <div>PROIECT TEHNIC</div> <div>REST DE EXECUTAT</div>		<div>REVIZII</div> <div><div>NR. REV.</div><div>DATA</div><div>SEMN.</div></div>			<div>DENUMIRE PLANSA</div> <div>PLAN DE SITUATIE</div>	
			NUMAR CONTRACT : 550/36/09 02 2023		Data : 03.2023					Scara : 1:1000	
			NUMAR PROIECT : 556		VERIFICATOR TEHNIC					NUMAR PLANSA	
									556-VOTM-HPS-10		

**DEVIERE CANAL KM 24+650 - KM 24+740**  
**SECTIUNE TIP**  
**scara 1:100**






<div>INVESTITOR</div> <div></div> <div>COMPANIA NATIONALA DE ADMINISTRARE A INFRASTRUCTURII RUTIERE S.A.</div>	<div>PROIECTANT GENERAL</div> <div></div> <div>D.P. CONSULT S.A.</div>	<div>AMPLASAMENT</div> <div></div>	<div>DENUMIRE PROIECT</div> <div>PROIECTARE SI EXECUTIE</div> <div>"VARIANTA DE OCOLIRE</div> <div>TIMISOARA SUD"</div> <div>ELABORARE PROIECT TEHNIC</div> <div>REST DE EXECUTAT</div>		<div>FAZA PROIECT</div> <div>PROIECT TEHNIC</div> <div>REST DE EXECUTAT</div>		<div>REVIZII</div> <table><tr><th>NR. REV.</th><th>DATA</th><th>SEMN.</th></tr><tr><td></td><td></td><td></td></tr><tr><td></td><td></td><td></td></tr><tr><td></td><td></td><td></td></tr></table>			NR. REV.	DATA	SEMN.										<div>DENUMIRE PLANSA</div> <div>SECTIUNE TIP</div> <div>Scara : 1:100</div> <div>NUMAR PLANSA</div> <div>556-VOTM-HPT-10</div>
			NR. REV.	DATA	SEMN.																	
NUMAR CONTRACT : 550/36/09.02.2023		Data : 03.2023																				
NUMAR PROIECT : 556		VERIFICATOR TEHNIC																				

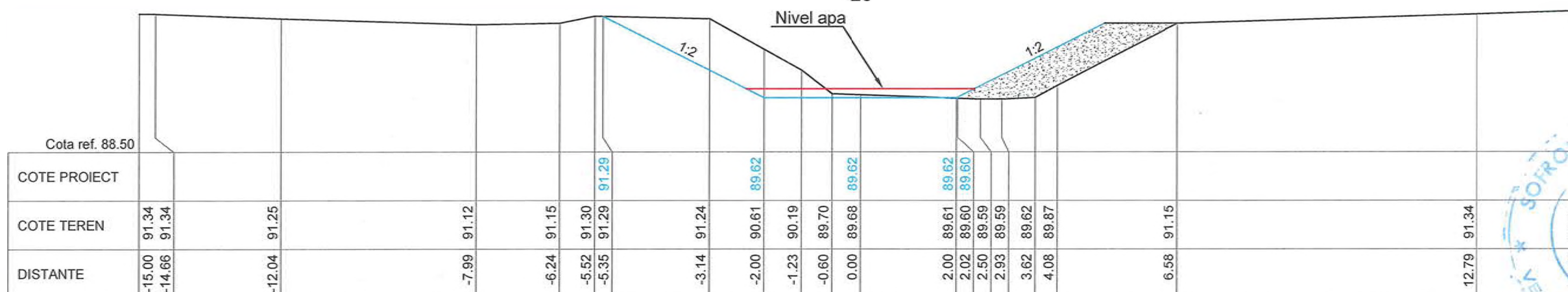
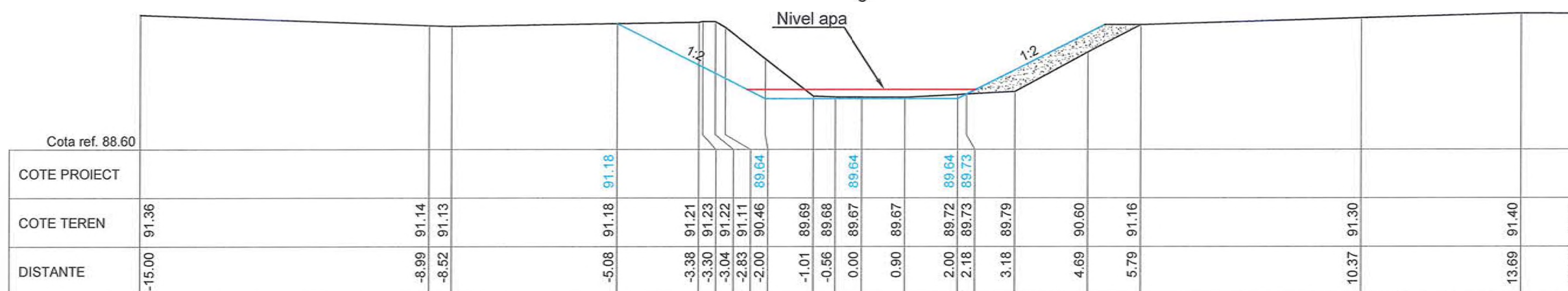
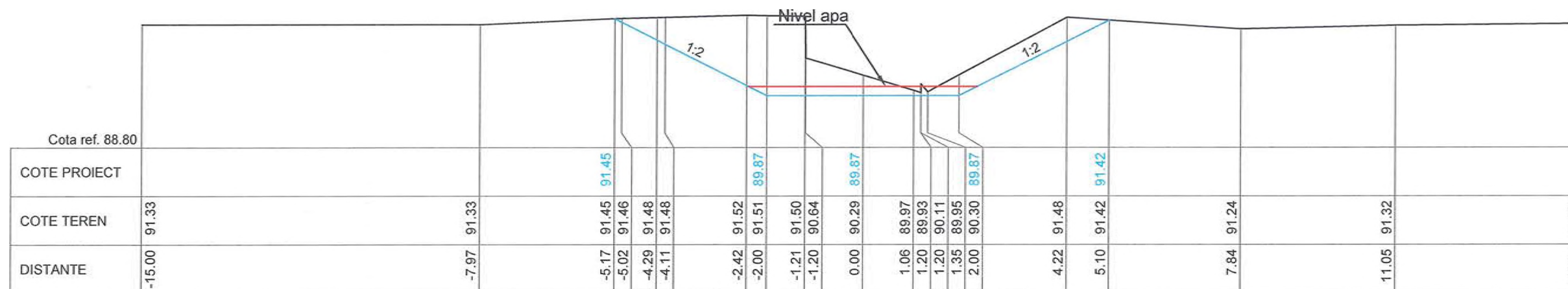


Podet existent	Linie teren natural	Deviere canal	Nivel apa
COTA REF. 88.500			
COTE PROIECT	89.87	89.78	89.71
COTE TEREN	89.80	89.72	89.65
PANTE IN LUNG	89.69	89.67	89.64
	89.67	89.63	89.62
	89.68	89.62	89.60
	89.67	89.59	89.57
	89.67	89.56	89.55
	89.67	89.55	89.54
	89.67	89.54	89.53
	89.67	89.53	89.52
	89.67	89.52	89.51
	89.67	89.51	89.50
	89.67	89.50	89.49
	89.67	89.49	89.48
	89.67	89.48	89.47
	89.67	89.47	89.46
	89.67	89.46	89.45
	89.67	89.45	89.44
	89.67	89.44	89.43
	89.67	89.43	89.42
	89.67	89.42	89.41
	89.67	89.41	89.40
	89.67	89.40	89.39
	89.67	89.39	89.38
	89.67	89.38	89.37
	89.67	89.37	89.36
	89.67	89.36	89.35
	89.67	89.35	89.34
	89.67	89.34	89.33
	89.67	89.33	89.32
	89.67	89.32	89.31
	89.67	89.31	89.30
	89.67	89.30	89.29
	89.67	89.29	89.28
	89.67	89.28	89.27
	89.67	89.27	89.26
	89.67	89.26	89.25
	89.67	89.25	89.24
	89.67	89.24	89.23
	89.67	89.23	89.22
	89.67	89.22	89.21
	89.67	89.21	89.20
	89.67	89.20	89.19
	89.67	89.19	89.18
	89.67	89.18	89.17
	89.67	89.17	89.16
	89.67	89.16	89.15
	89.67	89.15	89.14
	89.67	89.14	89.13
	89.67	89.13	89.12
	89.67	89.12	89.11
	89.67	89.11	89.10
	89.67	89.10	89.09
	89.67	89.09	89.08
	89.67	89.08	89.07
	89.67	89.07	89.06
	89.67	89.06	89.05
	89.67	89.05	89.04
	89.67	89.04	89.03
	89.67	89.03	89.02
	89.67	89.02	89.01
	89.67	89.01	89.00
	89.67	89.00	88.99
	89.67	88.99	88.98
	89.67	88.98	88.97
	89.67	88.97	88.96
	89.67	88.96	88.95
	89.67	88.95	88.94
	89.67	88.94	88.93
	89.67	88.93	88.92
	89.67	88.92	88.91
	89.67	88.91	88.90
	89.67	88.90	88.89
	89.67	88.89	88.88
	89.67	88.88	88.87
	89.67	88.87	88.86
	89.67	88.86	88.85
	89.67	88.85	88.84
	89.67	88.84	88.83
	89.67	88.83	88.82
	89.67	88.82	88.81
	89.67	88.81	88.80
	89.67	88.80	88.79
	89.67	88.79	88.78
	89.67	88.78	88.77
	89.67	88.77	88.76
	89.67	88.76	88.75
	89.67	88.75	88.74
	89.67	88.	



<p><b>INVESTITOR</b></p>  <p><b>COMPANIA NATIONALA DE ADMINISTRARE A INFRASTRUCTURII RUTIERE S.A.</b></p>	<p><b>PROIECTANT GENERAL</b></p>  <p><b>D P CONSULT S.A.</b></p>	<p><b>AMPLASAMENT</b></p> 	<p><b>DENUMIRE PROIECT</b> PROIECTARE SI EXECUTIE "VARIANTA DE OCOLIRE TIMISOARA SUD" ELABORARE PROIECT TEHNIC REST DE EXECUTAT</p>		<p><b>FAZA PROIECT</b> PROIECT TEHNIC REST DE EXECUTAT</p>		<p><b>REVIZII</b></p> <table border="1"> <thead> <tr> <th>NR. REV.</th> <th>DATA</th> <th>SEMN.</th> </tr> </thead> <tbody> <tr> <td> </td> <td> </td> <td> </td> </tr> </tbody> </table>			NR. REV.	DATA	SEMN.				<p><b>DENUMIRE PLANSA</b>  PROFILE LONGITUDINALE</p>
			NR. REV.	DATA	SEMN.											
<p>NUMAR CONTRACT : 550/36/09.02.2023</p>		<p>Data : 03.2023</p>					<p>Scara : 1:1000 / 1:100</p>									
		<p>NUMAR PROIECT : 556</p>		<p>VERIFICATOR TEHNIC</p>					<p><b>NUMAR PLANSA</b></p>							
									<p>556-VOTM-HPL-10</p>							

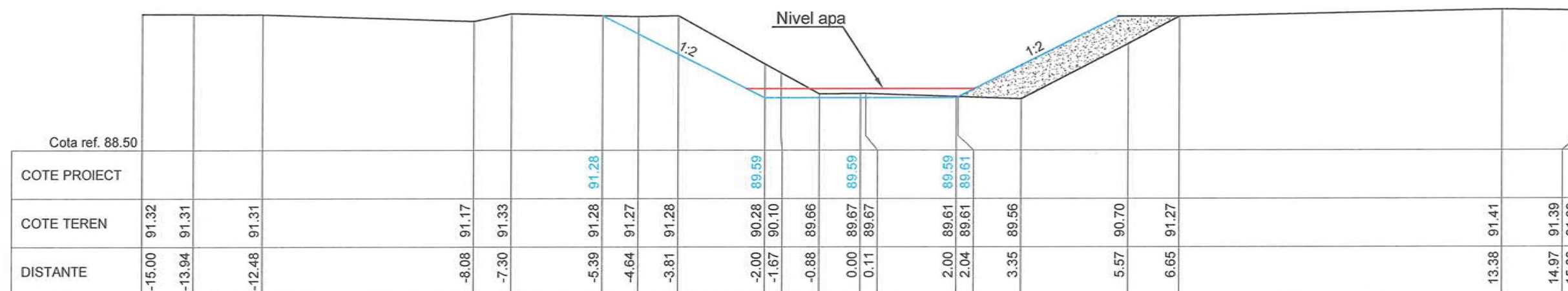
**DEVIERE CANAL KM 24+650 - KM 24+740**  
**PROFILE TRANSVERSALE CURENTE**  
**scara 1:100**



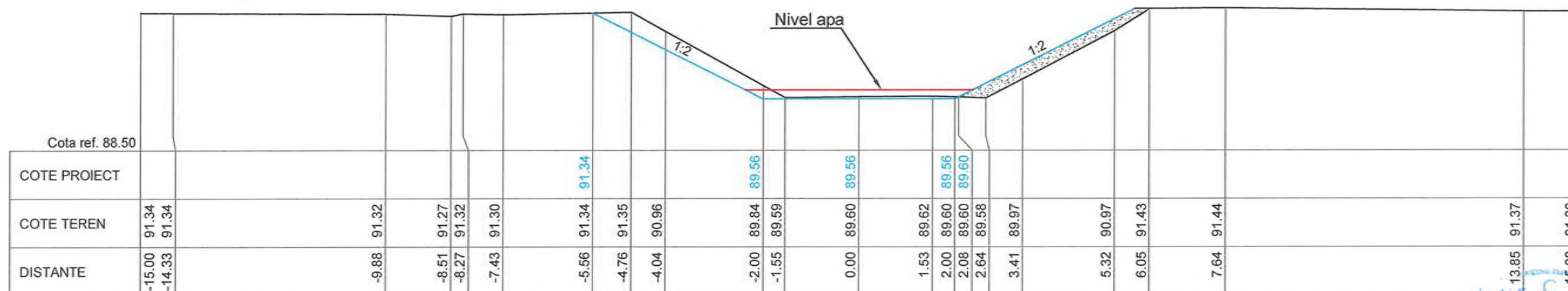
VERIFICA  
SOFRON



**DEVIERE CANAL KM 24+650 - KM 24+740**  
**PROFILE TRANSVERSALE CURENTE**  
 scara 1:100






60



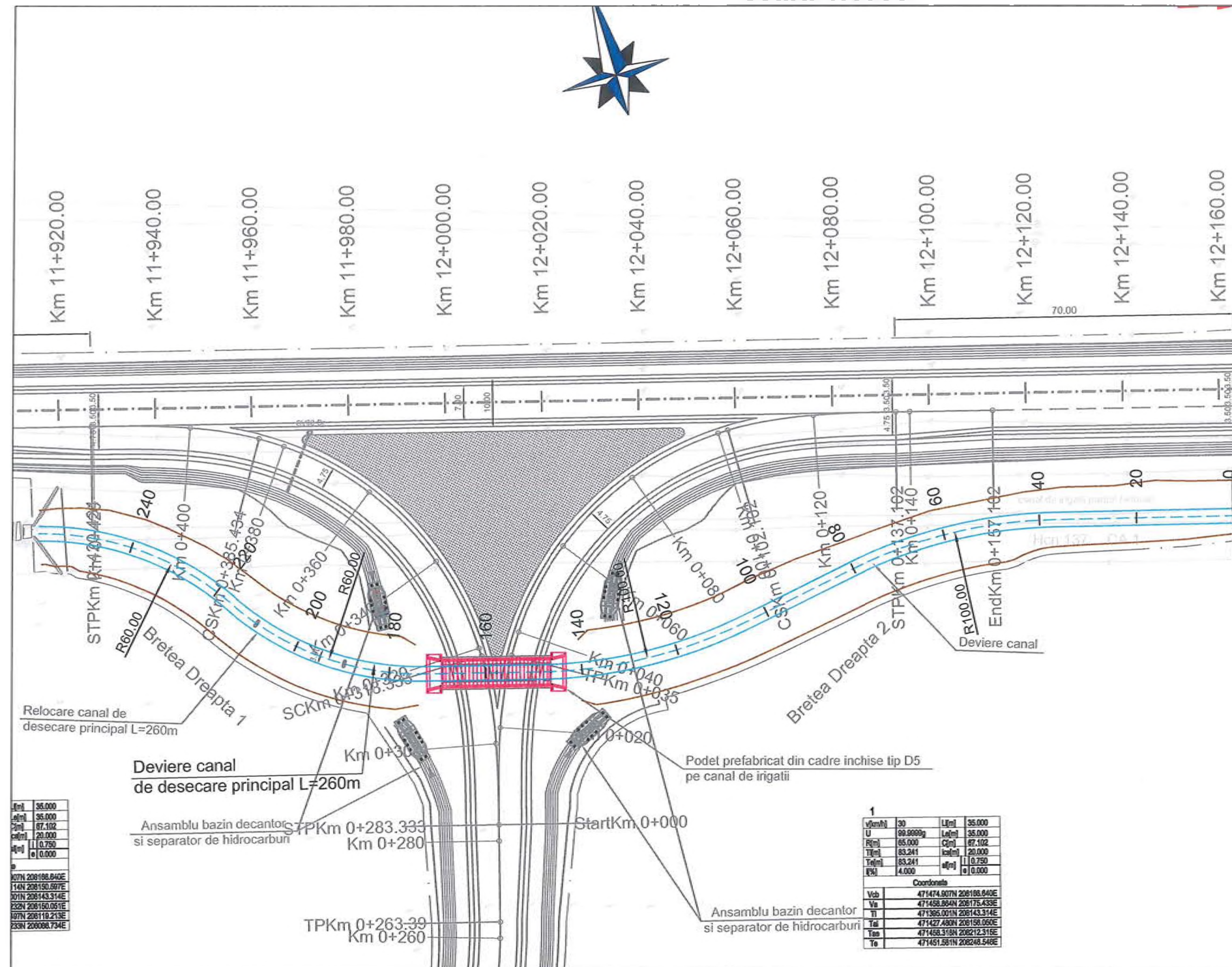
80





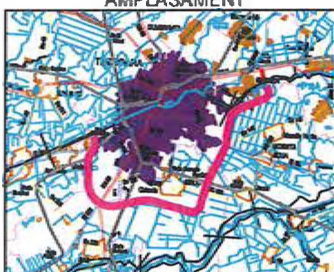
<b>INVESTITOR</b>  COMPANIA NATIONALA DE ADMINISTRARE A INFRASTRUCTURII RUTIERE S.A.	<b>PROIECTANT GENERAL</b>  D.P. CONSULT S.A.	<b>AMPLASAMENT</b> 	<b>DENUMIRE PROIECT</b> PROIECTARE SI EXECUTIE "VARIANTA DE OCOLIRE TIMISOARA SUD" ELABORARE PROIECT TEHNIC REST DE EXECUTAT		<b>FAZA PROIECT</b> PROIECT TEHNIC REST DE EXECUTAT		<b>REVIZII</b>			<b>DENUMIRE PLANSA</b> PROFILE TRANSVERSALE CURENTE	
			NUMAR CONTRACT: 550/36/09.02.2023		Data : 03.2023		NR. REV.	DATA	SEMN.	Scara : 1:100	
			NUMAR PROIECT : 556		VERIFICATOR TEHNIC					NUMAR PLANSA	
										556-VOTM-HPC-10.2	



**DEVIERE CANAL KM 12+010**  
**PLAN DE SITUATIE**  
**scara 1:1000**



Coordonate trasare			Coordonate trasare		
Km	x	y	Km	x	y
0.000	208306.816	471410.558	192.000	208120.384	471437.532
20.000	208287.597	471416.094	194.000	208118.761	471438.701
36.812	208271.443	471420.747	196.000	208117.179	471439.923
38.406	208269.907	471421.176	198.000	208115.637	471441.197
40.000	208268.365	471421.581	200.000	208114.139	471442.522
42.500	208265.935	471422.166	202.012	208112.678	471443.905
45.000	208263.490	471422.689	204.025	208111.263	471445.336
47.500	208261.033	471423.152	206.037	208109.898	471446.814
50.000	208258.566	471423.553	208.049	208108.582	471448.337
52.500	208256.089	471423.892	210.061	208107.319	471449.903
55.000	208253.605	471424.169	212.074	208106.108	471451.510
57.500	208251.114	471424.384	214.086	208104.952	471453.157
60.000	208248.619	471424.537	216.098	208103.852	471454.842
62.500	208246.120	471424.627	217.399	208103.148	471455.936
65.000	208243.620	471424.654	218.699	208102.420	471457.013
67.500	208241.121	471424.620	220.000	208101.669	471458.075
70.000	208238.623	471424.522	222.000	208100.469	471459.675
72.500	208236.128	471424.363	224.000	208099.217	471461.235
75.000	208233.638	471424.141	226.000	208097.914	471462.751
77.500	208231.154	471423.856	228.000	208096.560	471464.224
80.000	208228.678	471423.510	230.000	208095.159	471465.650
80.770	208227.917	471423.391	232.000	208093.710	471467.029
100.000	208208.930	471420.344	234.000	208092.217	471468.359
104.260	208204.724	471419.669	236.000	208090.680	471469.639
106.509	208202.500	471419.338	238.000	208089.101	471470.866
108.757	208200.269	471419.056	240.000	208087.482	471472.041
111.006	208198.033	471418.825	241.946	208085.870	471473.131
113.254	208195.791	471418.645	243.892	208084.223	471474.168
115.503	208193.547	471418.514	245.839	208082.544	471475.152
117.751	208191.300	471418.435	247.785	208080.834	471476.080
120.000	208189.051	471418.406	249.731	208079.094	471476.953
122.500	208186.552	471418.432	251.677	208077.327	471477.769
125.000	208184.053	471418.522	253.624	208075.534	471478.526
127.500	208181.558	471418.674	255.570	208073.718	471479.226
130.000	208179.067	471418.888	257.516	208071.880	471479.866
132.500	208176.583	471419.164	260.000	208070.023	471480.446
135.000	208174.106	471419.503			
137.500	208171.638	471419.903			
140.000	208169.181	471420.364			
142.135	208167.093	471420.807			
144.269	208165.015	471421.294			
146.404	208162.947	471421.826			
148.823	208160.618	471422.482			
160.000	208149.897	471425.640			
169.064	208141.203	471428.291			
172.734	208137.682	471429.239			
174.551	208135.948	471429.778			
176.367	208134.231	471430.370			
178.184	208132.532	471431.014			
180.000	208130.854	471431.708			
182.000	208129.031	471432.532			
184.000	208127.237	471433.415			
186.000	208125.473	471434.358			
188.000	208123.742	471435.359			
190.000	208122.045	471436.417			

<b>INVESTITOR</b>  <b>COMPANIA NATIONALA DE ADMINISTRARE</b> <b>INFRASTRUCTURI RUTIERE S.A.</b>	<b>PROIECTANT GENERAL</b>  <b>D.P. CONSULT S.A.</b>	<b>AMPLASAMENT</b> 	<b>DENUMIRE PROIECT</b> PROIECTARE SI EXECUTIE "VARIANTA DE OCOLIRE TIMISOARA SUD" ELABORARE PROIECT TEHNIC REST DE EXECUTAT	<b>FAZA PROIECT</b> PROIECT TEHNIC REST DE EXECUTAT
			NUMAR CONTRACT: 550/36/09.02.2023	Data : 03.2023
			NUMAR PROIECT : 556	<b>VERIFICATOR TEHNIC</b>

REVIZII			DENUMIRE PLANSA
NR. REV.	DATA	SEM.N.	
			PLAN DE SITUATIE
			Scara : 1:1000
			NUMAR PLANSA
			556-VOTM-HPS-11



Geotextil

Deviere canal

Grinda din beton C25/30

3.00

1:2

1:2

Pereu din beton C25/30  
15 cm grosime

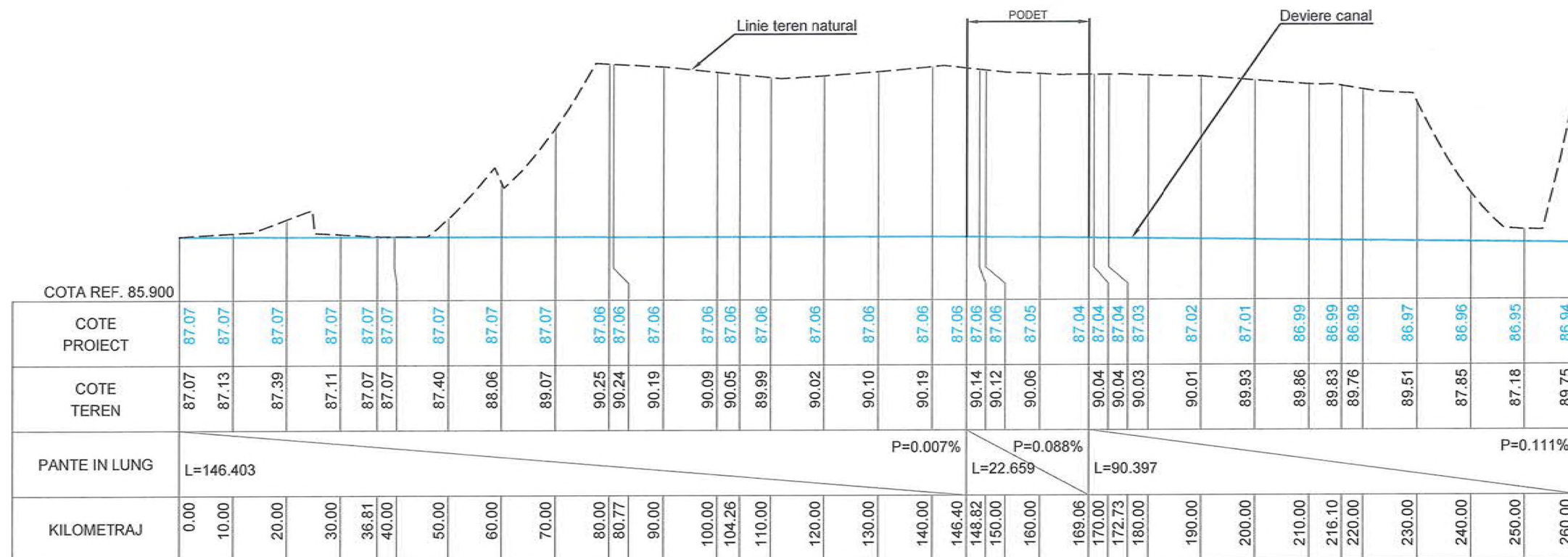
Strat din balast  
15 cm grosime



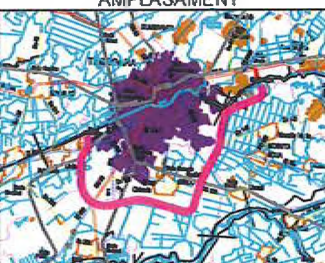
Umplutura din material local

Canal existent

[illegible]

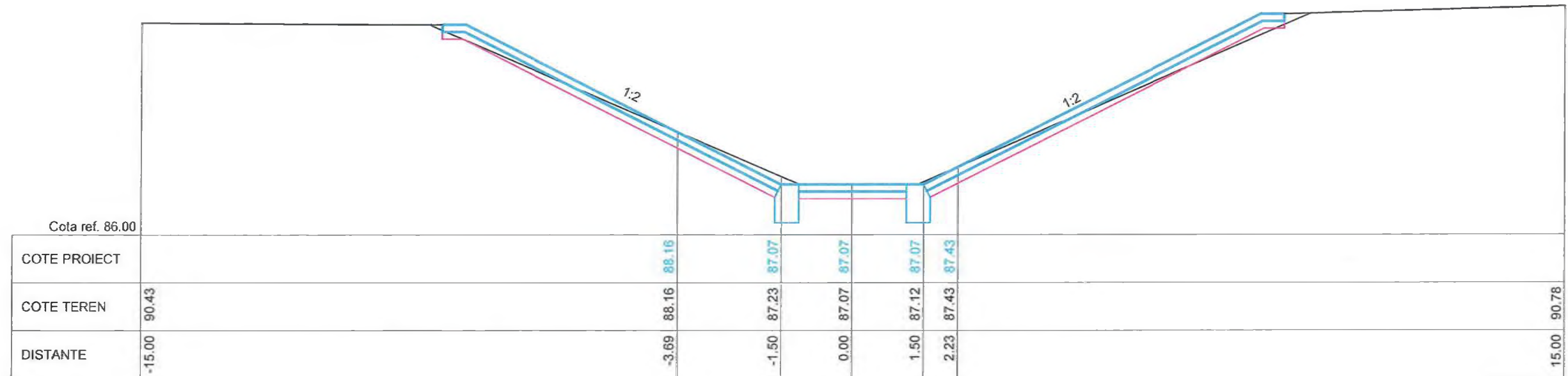
**DEVIERE CANAL KM 12+010**  
**PROFIL LONGITUDINAL**  
 scara 1:1000 / 1:100



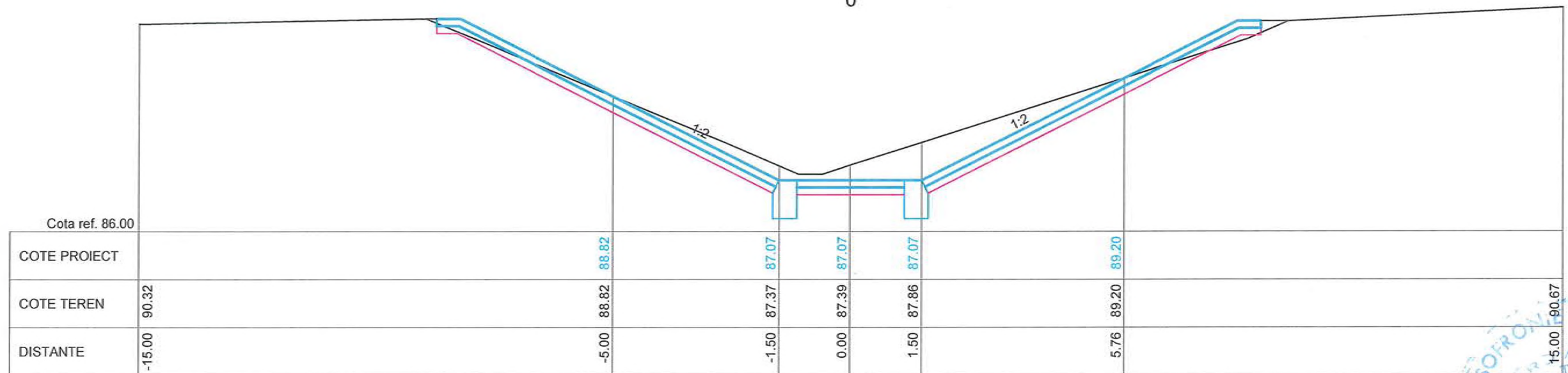
<div>INVESTITOR</div> <div></div> <div>COMPANIA NATIONALA DE ADMINISTRARE A INFRASTRUCTURII RUTIERE S.A.</div>	<div>PROIECTANT GENERAL</div> <div></div> <div>D P CONSULT S.A.</div>	<div>AMPLASAMENT</div> <div></div>	<div>DENUMIRE PROIECT</div> <div>PROIECTARE SI EXECUTIE "VARIANTA DE OCOLIRE TIMISOARA SUD" ELABORARE PROIECT TEHNIC REST DE EXECUTAT</div>	<div>FAZA PROIECT</div> <div>PROIECT TEHNIC REST DE EXECUTAT</div>	<div>REVIZII</div> <table><tr><th>NR. REV.</th><th>DATA</th><th>SEM.</th></tr><tr><td></td><td></td><td></td></tr></table>	NR. REV.	DATA	SEM.				<div>DENUMIRE PLANSA</div> <div>PROFILE LONGITUDINALE</div>
NR. REV.	DATA	SEM.										
			<div>NUMAR CONTRACT: 550/36/09.02.2023</div>	<div>Data : 03.2023</div>			<div>Scara : 1:1000 / 1:100</div>					
			<div>NUMAR PROIECT : 556</div>	<div>VERIFICATOR TEHNIC</div>			<div>NUMAR PLANSA</div>					
							<div>556-VOTM-HPL-11</div>					



**DEVIERE CANAL KM 12+010**  
**PROFILE TRANSVERSALE CURENTE**  
 scara 1:100



0

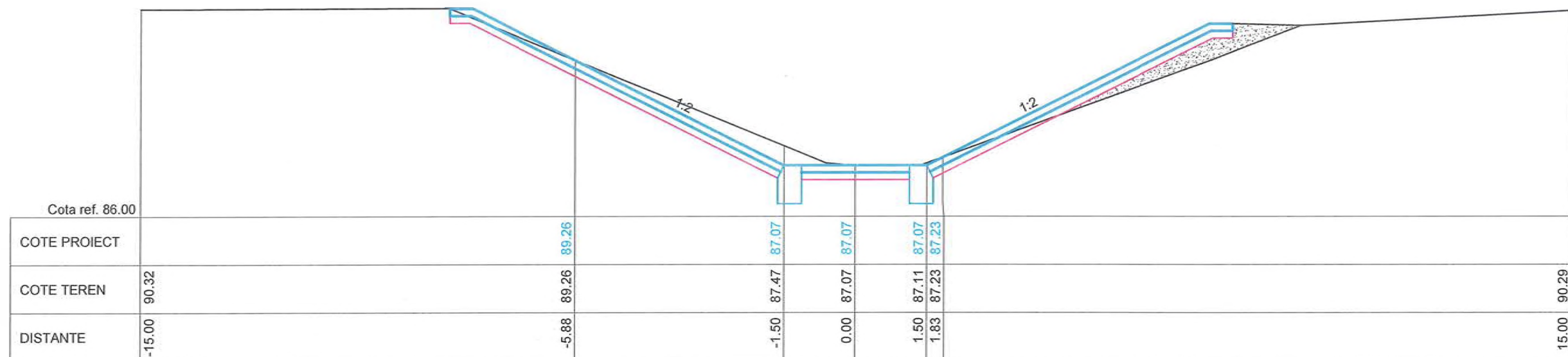


20

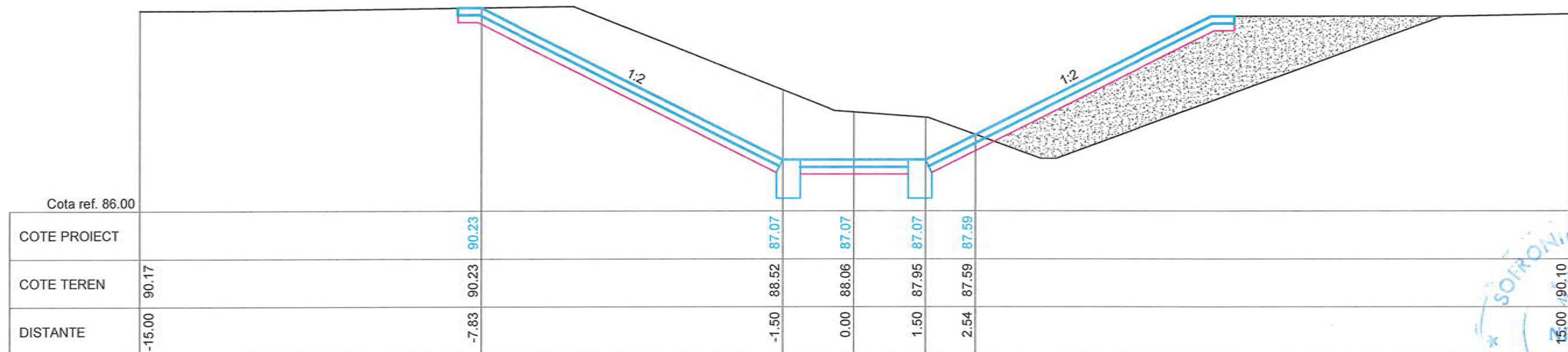
SOFRONIE C. COSTICA  
 M. C. T.

<b>INVESTITOR</b>  COMPANIA NATIONALA DE ADMINISTRARE A INFRASTRUCTURII RUTIERE S.A.	<b>PROIECTANT GENERAL</b>  D.P. CONSULT S.A.	<b>AMPLASAMENT</b> 	<b>DENUMIRE PROIECT</b> PROIECTARE SI EXECUTIE "VARIANTA DE OCOLIRE TIMISOARA SUD" ELABORARE PROIECT TEHNIC REST DE EXECUTAT		<b>FAZA PROIECT</b> PROIECT TEHNIC REST DE EXECUTAT		<b>REVIZII</b>			<b>DENUMIRE PLANSA</b> PROFILE LONGITUDINALE
			NUMAR CONTRACT: 550/36/09.02.2023		Data : 03.2023		NR. REV.	DATA	SEMN.	
			NUMAR PROIECT : 556		VERIFICATOR TEHNIC					
										Scara : 1:1000 / 1:100
										NUMAR PLANSA
										556-VOTM-HPC-11.1

**DEVIERE CANAL KM 12+010**  
**PROFILE TRANSVERSALE CURENTE**  
 scara 1:100



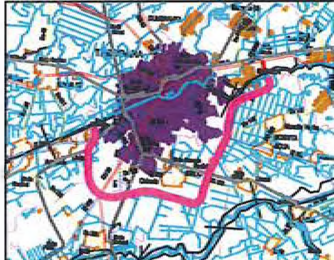


40



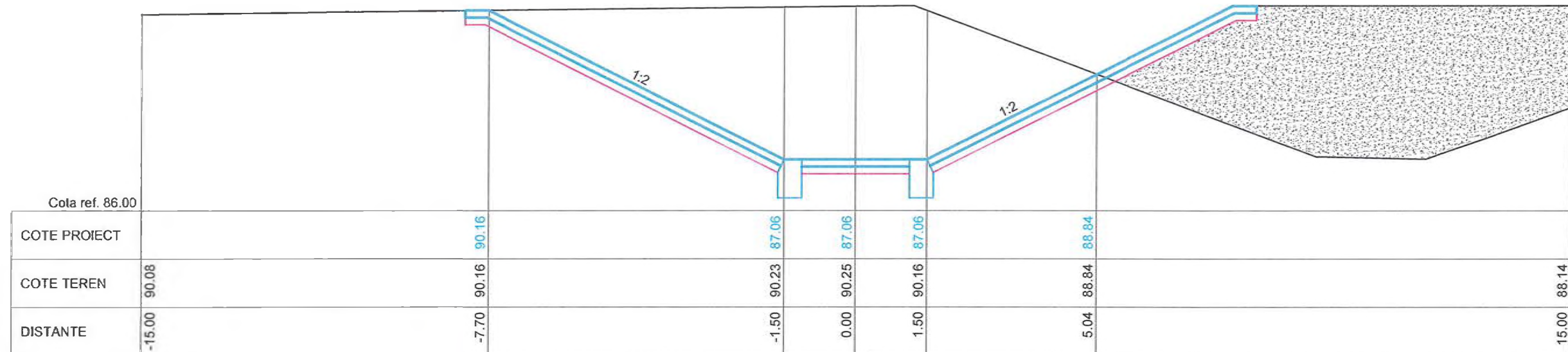
60

VERIFICAT

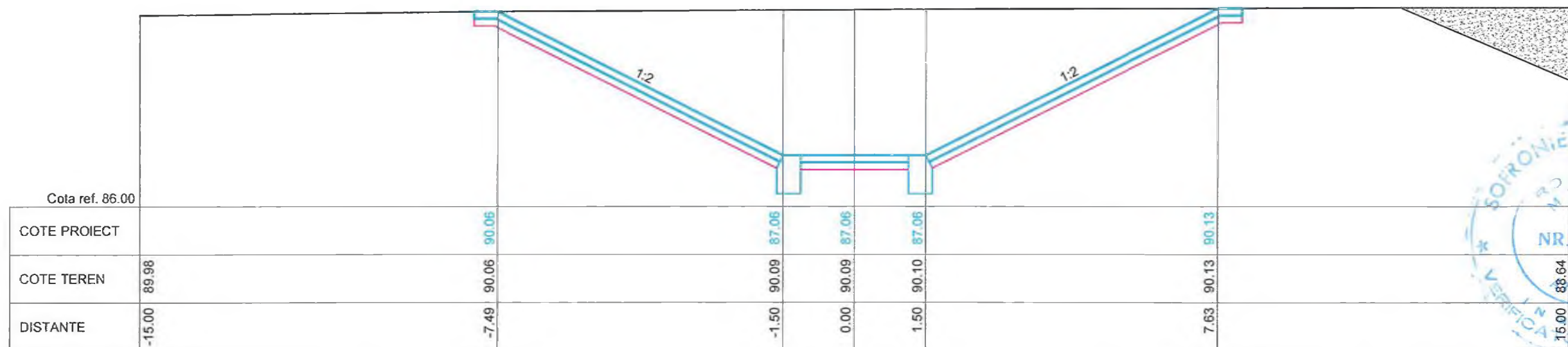
<b>INVESTITOR</b>  COMPANIA NATIONALA DE ADMINISTRARE A INFRASTRUCTURII RUTIERE S.A.	<b>PROIECTANT GENERAL</b>  D.P. CONSULT S.A.	<b>AMPLASAMENT</b> 	<b>DENUMIRE PROIECT</b> PROIECTARE SI EXECUTIE "VARIANTA DE OCOLIRE TIMISOARA SUD" ELABORARE PROIECT TEHNIC REST DE EXECUTAT		<b>FAZA PROIECT</b> PROIECT TEHNIC REST DE EXECUTAT		<b>REVIZII</b>			<b>DENUMIRE PLANSA</b> PROFILE LONGITUDINALE  Scara : 1:1000 / 1:100 NUMAR PLANSA 556-VOTM-HPC-11.2
			NUMAR CONTRACT: 550/36/09.02.2023		Data : 03.2023		NR. REV.	DATA	SEMN.	
			NUMAR PROIECT : 556		VERIFICATOR TEHNIC					



**DEVIERE CANAL KM 12+010**  
**PROFILE TRANSVERSALE CURENTE**  
 scara 1:100



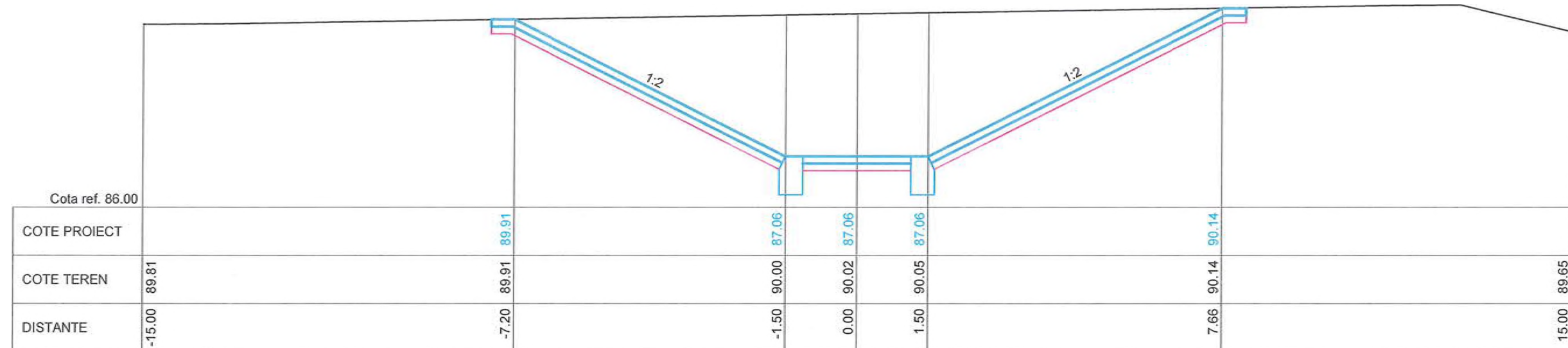
80



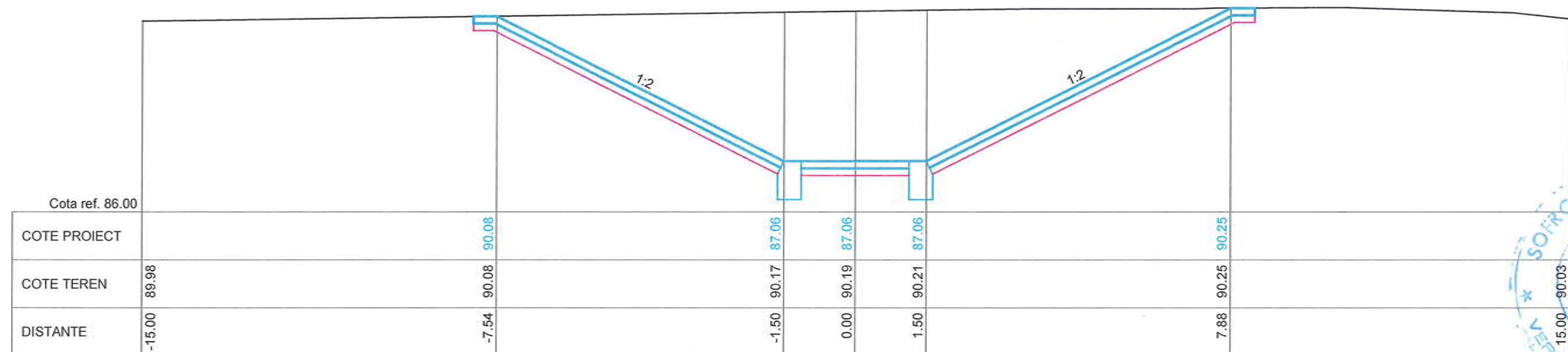
100

<b>INVESTITOR</b>  COMPANIA NATIONALA DE ADMINISTRARE A INFRASTRUCTURII RUTIERE S.A.	<b>PROIECTANT GENERAL</b>  D.P. CONSULT S.A.	<b>AMPLASAMENT</b> 	<b>DENUMIRE PROIECT</b> PROIECTARE SI EXECUTIE "VARIANTA DE OCOLIRE TIMISOARA SUD" ELABORARE PROIECT TEHNIC REST DE EXECUTAT		<b>FAZA PROIECT</b> PROIECT TEHNIC REST DE EXECUTAT		<b>REVIZII</b>			<b>DENUMIRE PLANSA</b> PROFILE LONGITUDINALE  Scara : 1:1000 / 1:100 NUMAR PLANSA 556-VOTM-HPC-11.3
			NUMAR CONTRACT: 550/36/09.02.2023		Data : 03.2023		NR. REV.	DATA	SEMN.	
			NUMAR PROIECT : 556		VERIFICATOR TEHNIC					

**DEVIERE CANAL KM 12+010**  
**PROFILE TRANSVERSALE CURENTE**  
 scara 1:100



120



140

INVESTITOR



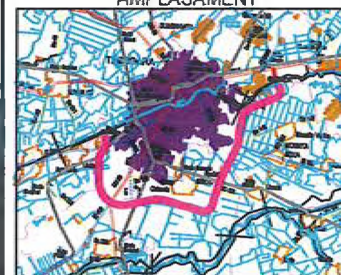
COMPANIA NATIONALA DE ADMINISTRARE  
A INFRASTRUCTURII RUTIERE S.A.

PROIECTANT GENERAL



D.P. CONSULT S.A.

AMPLASAMENT



DENUMIRE PROIECT  
PROIECTARE SI EXECUTIE  
"VARIANTA DE OCOLIRE  
TIMISOARA SUD"  
ELABORARE PROIECT TEHNIC  
REST DE EXECUTAT

NUMAR CONTRACT: 550/36/09.02.2023

NUMAR PROIECT : 556

FAZA PROIECT  
PROIECT TEHNIC  
REST DE EXECUTAT

Data : 03.2023

VERIFICATOR TEHNIC

REVIZII

NR. REV.	DATA	SEM.N.

DENUMIRE PLANSA  
PROFILE LONGITUDINALE

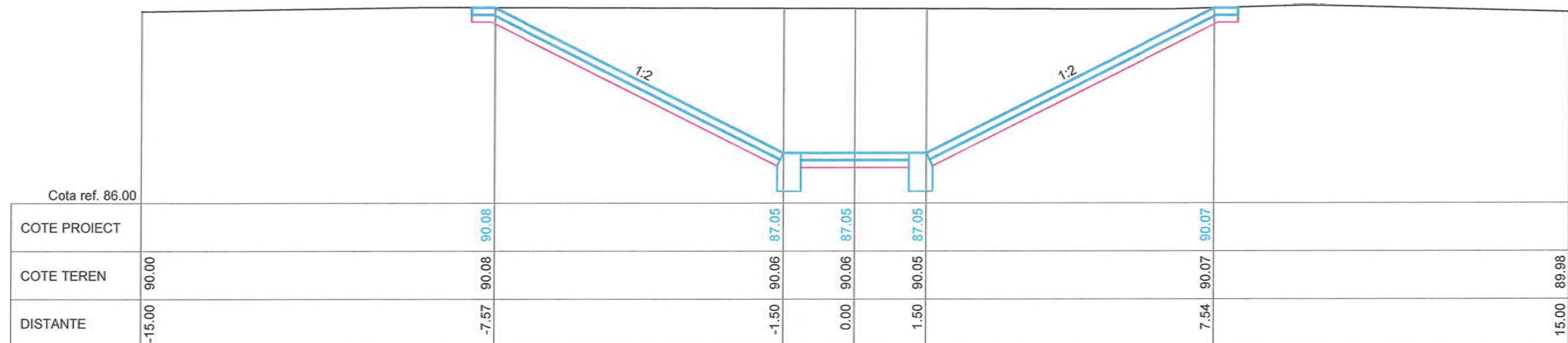
Scara : 1:1000 / 1:100

NUMAR PLANSA

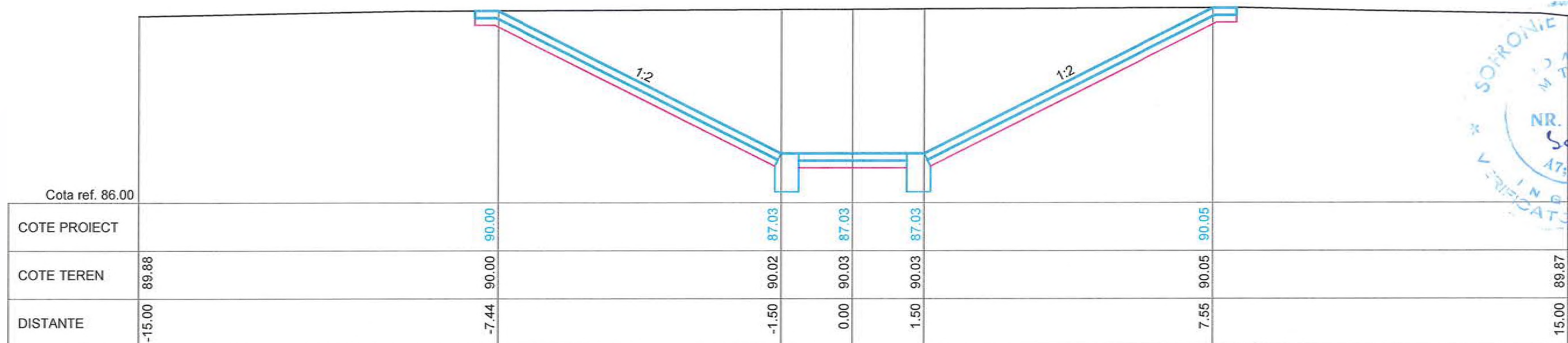
556-VOTM-HPC-11.4





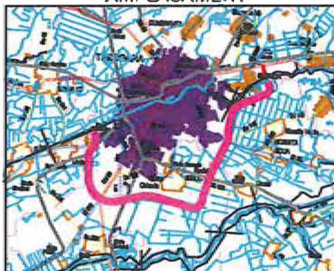
**DEVIERE CANAL KM 12+010**  
**PROFILE TRANSVERSALE CURENTE**  
 scara 1:100



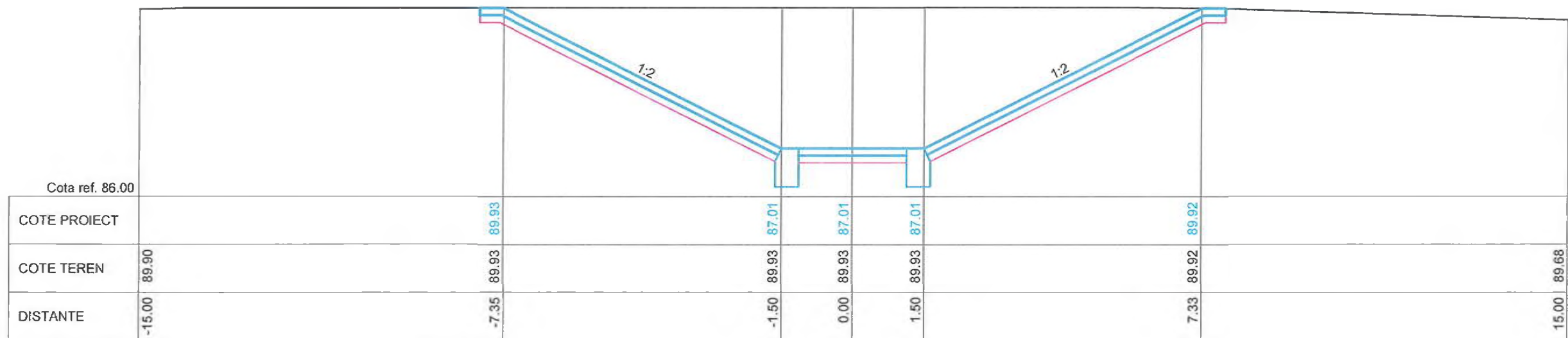
160



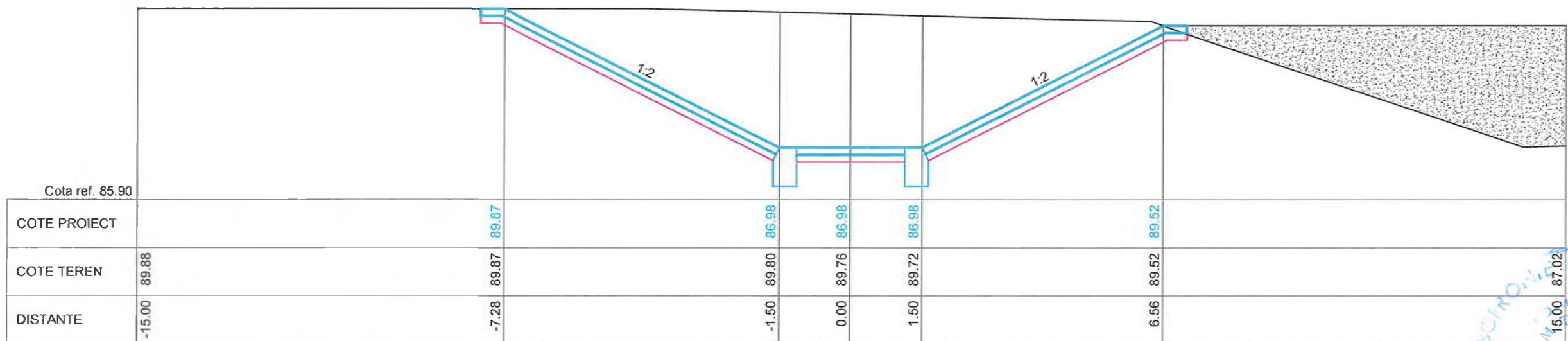
180

<b>INVESTITOR</b>  COMPANIA NATIONALA DE ADMINISTRARE A INFRASTRUCTURII RUTIERE S.A.	<b>PROIECTANT GENERAL</b>  D.P. CONSULT S.A.	<b>AMPLASAMENT</b> 	<b>DENUMIRE PROIECT</b> PROIECTARE SI EXECUTIE "VARIANTA DE OCOLIRE TIMISOARA SUD" ELABORARE PROIECT TEHNIC REST DE EXECUTAT		<b>FAZA PROIECT</b> PROIECT TEHNIC REST DE EXECUTAT		<b>REVIZII</b>			<b>DENUMIRE PLANSA</b> PROFILE LONGITUDINALE
			NUMAR CONTRACT: 550/36/09.02.2023 NUMAR PROIECT : 556		Data : 03.2023 VERIFICATOR TEHNIC		NR. REV.	DATA	SEMN.	
										Scara : 1:1000 / 1:100 NUMAR PLANSA 556-VOTM-HPC-11.5

**DEVIERE CANAL KM 12+010**  
**PROFILE TRANSVERSALE CURENTE**  
**scara 1:100**



200

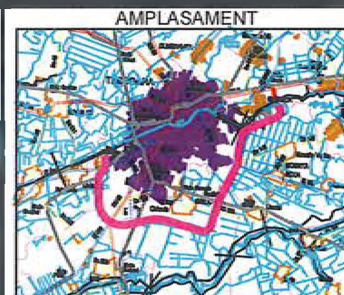


220



COMPANIA NATIONALA DE ADMINISTRARE  
A INFRASTRUCTURII RUTIERE S.A.

THE WAY TO DATA BEYOND THE LIMITS  
**CONSULT**  
D.P. CONSULT S.A.



DENUMIRE PROIECT  
PROIECTARE SI EXECUTIE  
"VARIANTA DE OCOLIRE  
TIMISOARA SUD"  
ELABORARE PROIECT TEHNIC  
REST DE EXECUTAT

NUMAR CONTRACT: 550/36/09.02.2023

NUMAR PROIECT : 556

FAZA PROIECT  
PROIECT TEHNIC  
REST DE EXECUTAT

Data : 03.2023

**VERIFICATOR TEHNIC**

REVIZII			DENUMIRE PLANSĂ PROFILE LONGITUDINALE
NR. REV.	DATA	SEM.N.	
			Scara : 1:1000 / 1:100
			NUMAR PLANSĂ
			556-VOTM-HPC-11.6

**Scara :** 1:1000 / 1:100

NUMAR PLANSĂ

556-VOTM-HPC-11.6

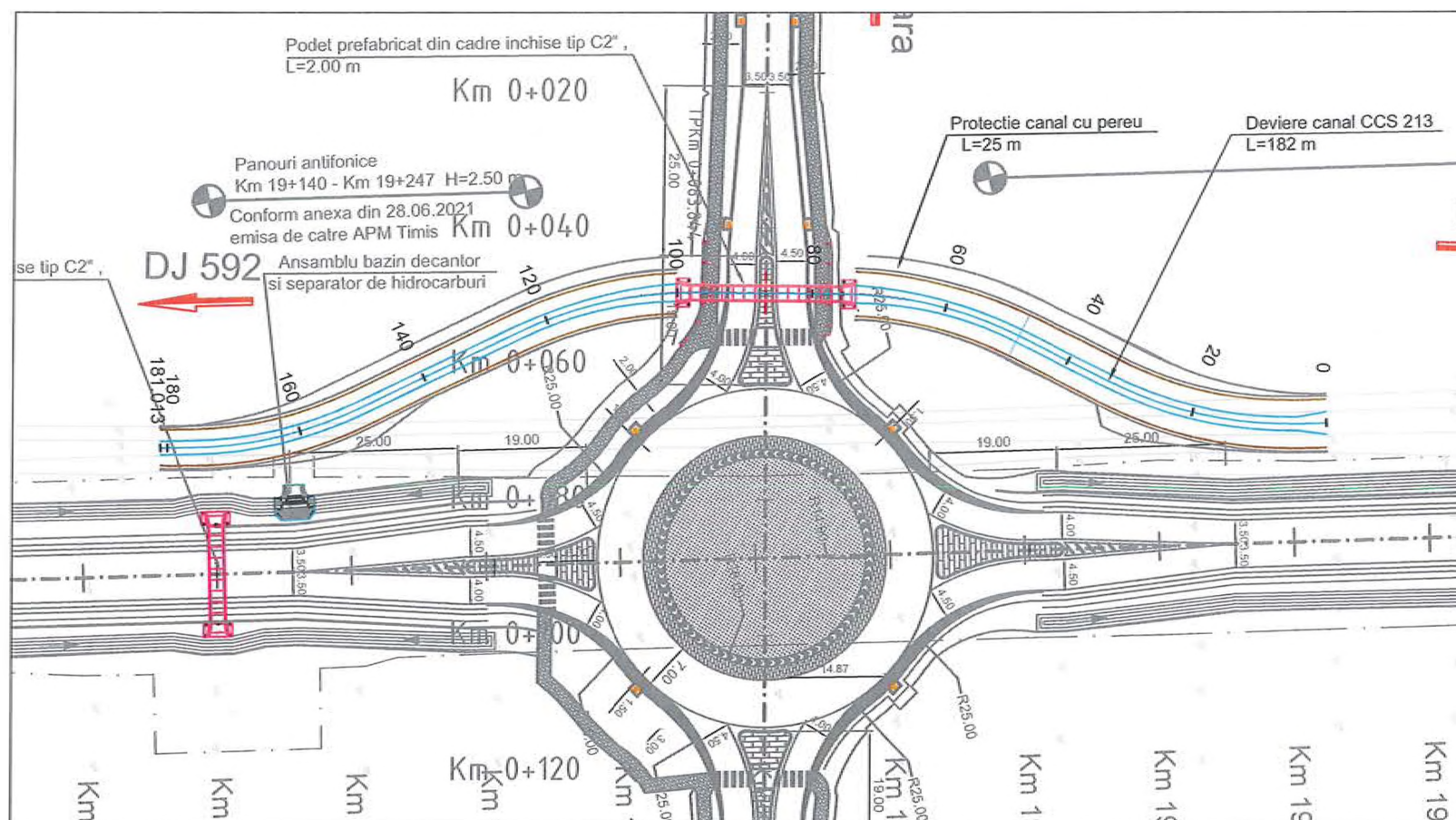


	-15.00	-7.18	-1.50	0.00	1.50	1.83	15.00
Cota ref. 85.90							
COTE PROIECT		89.80	86.96	86.96	86.96	87.13	
COTE TEREN	89.88	89.80	88.49	87.85	87.22	87.13	90.01
DISTANTE							





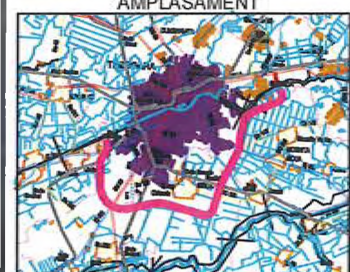


**DEVIERE CANAL KM 19+190 - KM 19+365**  
**PLAN DE SITUATIE**  
**scara 1:1000**



Coordonate trasare		
Km	X	Y
0	211343.993	477380.224
4.364	211343.042	477375.965
6.179	211342.62	477374.2
7.994	211342.144	477372.448
9.809	211341.616	477370.712
11.625	211341.035	477368.992
13.44	211340.403	477367.29
15.255	211339.719	477365.609
17.07	211338.985	477363.948
18.886	211338.201	477362.311
20	211337.696	477361.318
21.915	211336.784	477359.634
23.831	211335.819	477357.98
25.746	211334.801	477356.357
27.662	211333.733	477354.768
29.577	211332.614	477353.213
31.492	211331.446	477351.695
33.408	211330.23	477350.215
40	211325.964	477345.189
47.805	211320.914	477339.239
49.547	211319.806	477337.894
51.289	211318.738	477336.518
53.031	211317.71	477335.111
54.773	211316.723	477333.676
56.516	211315.778	477332.212
58.258	211314.877	477330.721
60	211314.019	477329.205
61.461	211313.333	477327.915
63.246	211312.539	477326.317
65.03	211311.793	477324.696
66.814	211311.095	477323.054
68.599	211310.446	477321.392
70.383	211309.848	477319.711
72.168	211309.299	477318.013
73.952	211308.801	477316.299
75.118	211308.503	477315.172
75.521	211308.404	477314.781
80	211307.302	477310.44

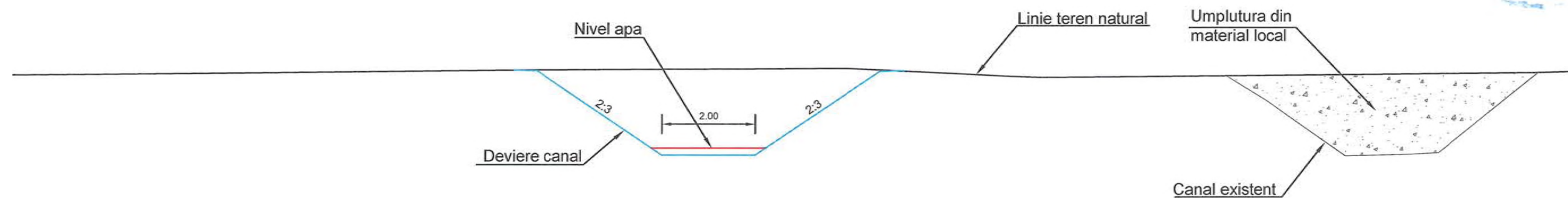
Coordonate trasare		
Km	X	Y
80	211307.302	477310.44
86.841	211305.62	477303.809
97.248	211303.06	477293.722
98.18	211302.838	477292.817
99.853	211302.474	477291.184
100	211302.445	477291.04
101.817	211302.106	477289.254
103.635	211301.821	477287.459
105.452	211301.591	477285.657
107.27	211301.416	477283.848
109.087	211301.296	477282.035
110.904	211301.23	477280.218
112.723	211301.22	477278.399
114.543	211301.264	477276.581
116.362	211301.364	477274.765
118.181	211301.519	477272.952
120	211301.729	477271.145
121.52	211301.946	477269.641
123.041	211302.201	477268.142
124.561	211302.494	477266.65
140	211305.663	477251.54
150.38	211307.794	477241.381
152.304	211308.158	477239.492
154.228	211308.462	477237.592
156.152	211308.705	477235.683
158.076	211308.886	477233.768
160	211309.006	477231.848
161.107	211309.047	477230.742
162.214	211309.068	477229.635
163.321	211309.068	477228.528
165.17	211309.023	477226.679
167.019	211308.921	477224.834
168.867	211308.763	477222.992
170.716	211308.547	477221.156
172.565	211308.275	477219.327
174.414	211307.947	477217.508
176.262	211307.563	477215.7
180	211306.73	477212.056
181.013	211306.505	477211.068




<b>INVESTITOR</b>  <b>COMPANIA NATIONALA DE ADMINISTRARE A INFRASTRUCTURII RUTIERE S.A.</b>	<b>PROIECTANT GENERAL</b>  <b>D.P. CONSULT S.A.</b>	<b>AMPLASAMENT</b> 	<b>DENUMIRE PROIECT</b> PROIECTARE SI EXECUTIE "VARIANTA DE OCOLIRE TIMISOARA SUD" ELABORARE PROIECT TEHNIC REST DE EXECUTAT	<b>FAZA PROIECT</b> PROIECT TEHNIC REST DE EXECUTAT
			NUMAR CONTRACT: 550/36/09.02.2023	Data : 03.2023
			NUMAR PROIECT : 556	<b>VERIFICATOR TEHNIC</b>

REVIZII			<b>DENUMIRE PLANSA</b> PLAN DE SITUATIE
NR. REV.	DATA	SEMN.	
Scara : 1:1000			<b>NUMAR PLANSA</b> 556-VOTM-HPS-12

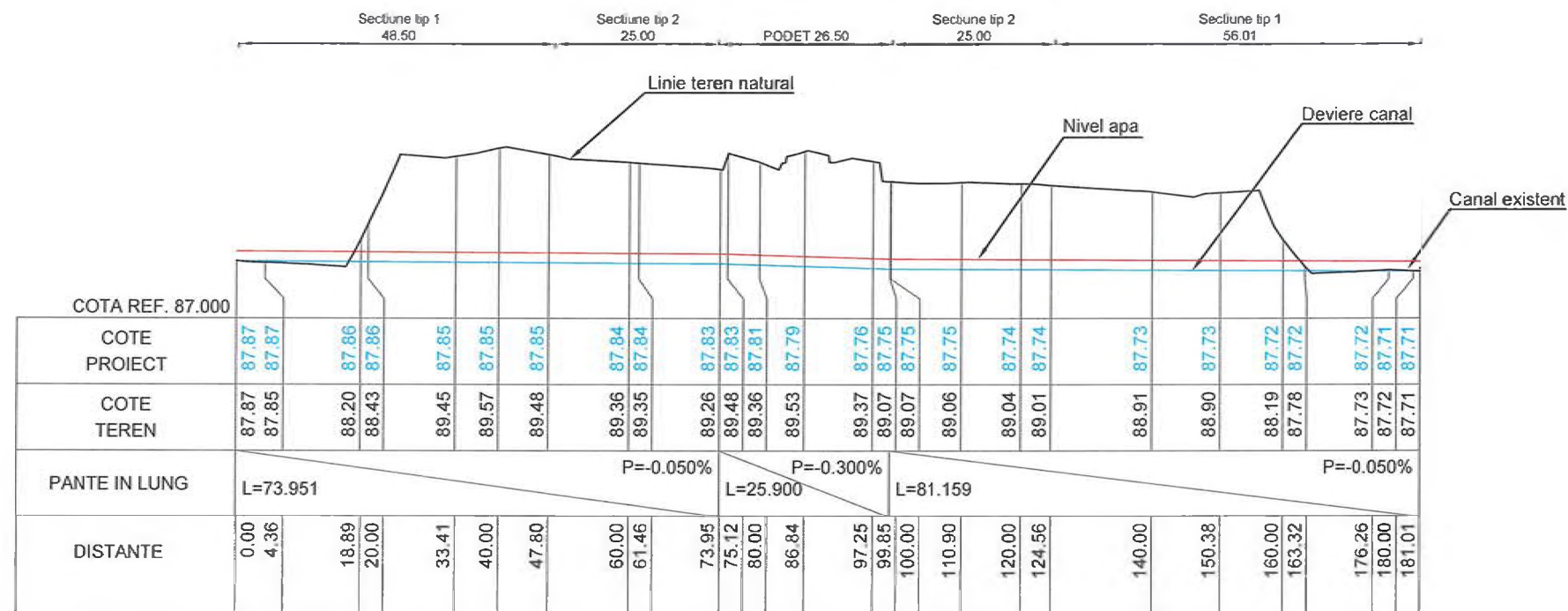





## SECTION TIP 2



<div>INVESTITOR</div> <div></div> <div>COMPANIA NATIONALA DE ADMINISTRARE A INFRASTRUCTURII RUTIERE S.A.</div>	<div>PROIECTANT GENERAL</div> <div></div> <div>D.P. CONSULT S.A.</div>	<div>AMPLASAMENT</div> <div></div>	<div>DENUMIRE PROIECT</div> <div>PROIECTARE SI EXECUTIE</div> <div>"VARIANTA DE OCOLIRE</div> <div>TIMISOARA SUD"</div> <div>ELABORARE PROIECT TEHNIC</div> <div>REST DE EXECUTAT</div>		<div>FAZA PROIECT</div> <div>PROIECT TEHNIC</div> <div>REST DE EXECUTAT</div>		<div>REVIZII</div> <table><thead><tr><th>NR. REV.</th><th>DATA</th><th>SEMN.</th></tr></thead><tbody><tr><td></td><td></td><td></td></tr></tbody></table>	NR. REV.	DATA	SEMN.				<div>DENUMIRE PLANSA</div> <div>SECTIUNI TIP</div> <div>Scara : 1:100</div> <div>NUMAR PLANSA</div> <div>556-VOTM-HPT-12</div>
			NR. REV.	DATA	SEMN.									
NUMAR CONTRACT: 550/36/09.02.2023		Data : 03.2023		VERIFICATOR TEHNIC										
NUMAR PROIECT : 556														

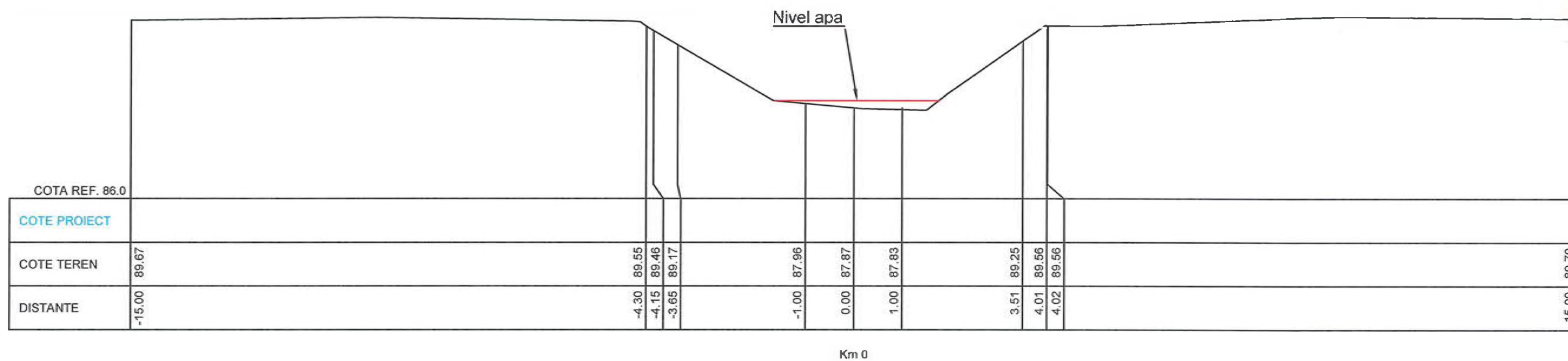
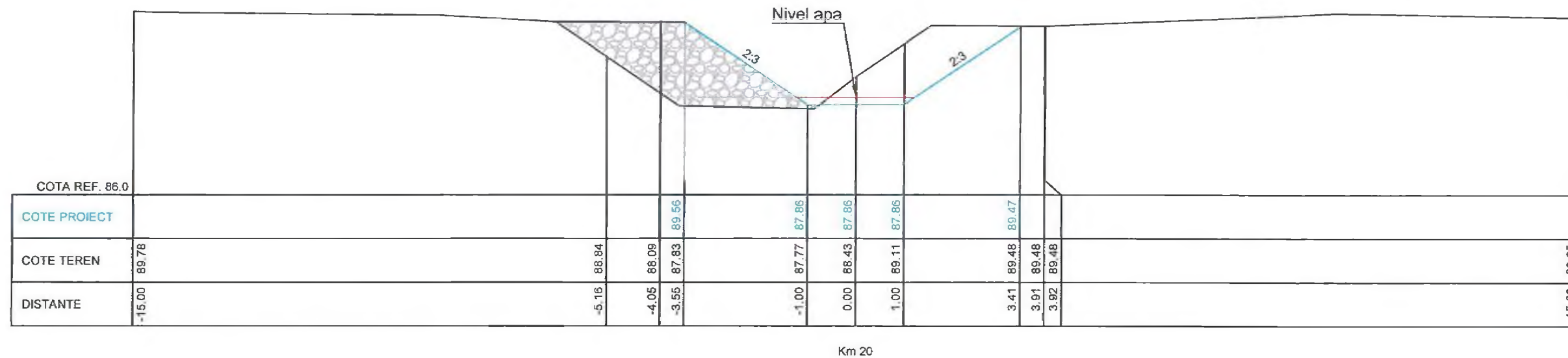
**DEVIERE CANAL KM 19+190 - KM 19+365**  
**PROFIL LONGITUDINAL**  
**scara 1:1000 / 1:100**





<div>INVESTITOR</div> <div></div> <div>COMPANIA NATIONALA DE ADMINISTRARE A INFRASTRUCTURII RUTIERE S.A.</div>	<div>PROIECTANT GENERAL</div> <div></div> <div>D P CONSULT S.A.</div>	<div>AMPLASAMENT</div> <div></div>	<div>DENUMIRE PROIECT</div> <div>PROIECTARE SI EXECUTIE "VARIANTA DE OCOLIRE TIMISOARA SUD" ELABORARE PROIECT TEHNIC REST DE EXECUTAT</div>	<div>FAZA PROIECT</div> <div>PROIECT TEHNIC REST DE EXECUTAT</div>	<div>REVIZII</div> <table><thead><tr><th>NR. REV.</th><th>DATA</th><th>SEM.N.</th></tr></thead><tbody><tr><td></td><td></td><td></td></tr><tr><td></td><td></td><td></td></tr><tr><td></td><td></td><td></td></tr></tbody></table>	NR. REV.	DATA	SEM.N.										<div>DENUMIRE PLANSA</div> <div>PROFILE LONGITUDINALE</div> <div>Scara : 1:100</div> <div>NUMAR PLANSA</div> <div>556-VOTM-HPL-12</div>
NR. REV.	DATA	SEM.N.																
			<div>NUMAR CONTRACT: 550/36/09.02.2023</div>	<div>Data : 03.2023</div>														
			<div>NUMAR PROIECT : 556</div>	<div>VERIFICATOR TEHNIC</div>														

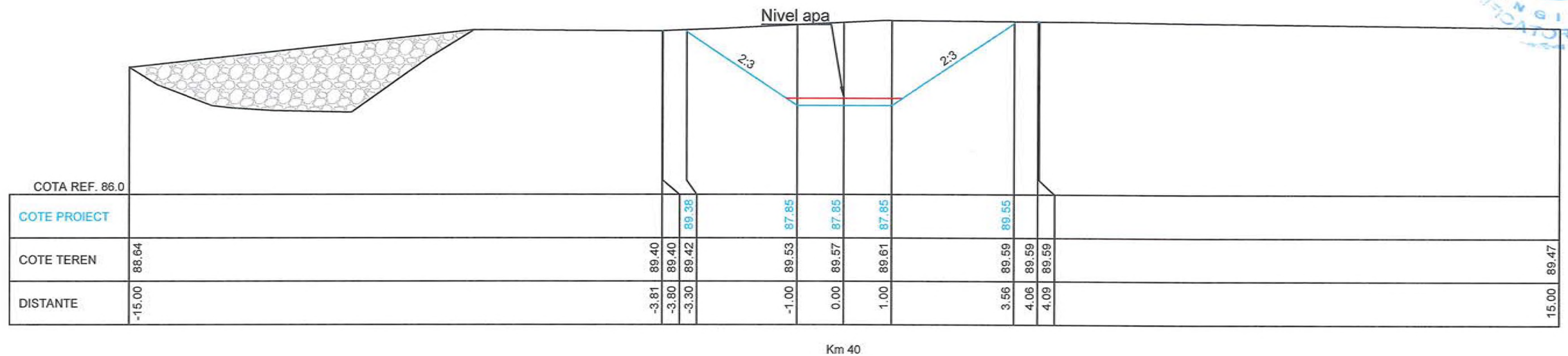
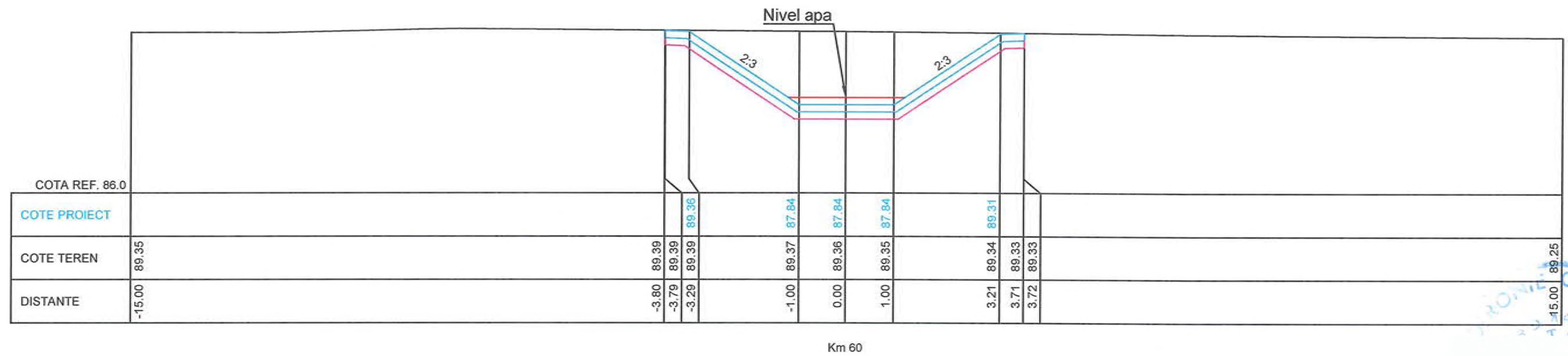


**DEVIERE CANAL KM 19+190 - KM 19+365**  
**PROFILE TRANSVERSALE CURENTE**  
**scara 1:100**



 <p>INVESTITOR</p> <p>COMPANIA NATIONALA DE ADMINISTRARE A INFRASTRUCTURII RUTIERE S.A.</p>	 <p>PROIECTANT GENERAL</p>	 <p>AMPLASAMENT</p>	<p>DENUMIRE PROIECT PROIECTARE SI EXECUTIE "VARIANTA DE OCOLIRE TIMISOARA SUD" ELABORARE PROIECT TEHNIC REST DE EXECUTAT</p>		<p>FAZA PROIECT PROIECT TEHNIC REST DE EXECUTAT</p>		<table border="1"> <tr> <th colspan="3">REVIZII</th> <th rowspan="2">DENUMIRE PLANSA PROFILE TRANSVERSALE  CURENTE</th> </tr> <tr> <th>NR. REV.</th> <th>DATA</th> <th>SEM.N.</th> </tr> <tr> <td> </td> <td> </td> <td> </td> <td rowspan="3"> <p>Scara : 1:100</p> <p>NUMAR PLANSA  556-VOTM-HPC-12.1</p> </td> </tr> </table>	REVIZII			DENUMIRE PLANSA PROFILE TRANSVERSALE  CURENTE	NR. REV.	DATA	SEM.N.				<p>Scara : 1:100</p> <p>NUMAR PLANSA  556-VOTM-HPC-12.1</p>
			REVIZII			DENUMIRE PLANSA PROFILE TRANSVERSALE  CURENTE												
NR. REV.	DATA	SEM.N.																
			<p>Scara : 1:100</p> <p>NUMAR PLANSA  556-VOTM-HPC-12.1</p>															
<p>NUMAR CONTRACT: 550/36/09.02.2023</p>	<p>Data : 03.2023</p>	<p>VERIFICATOR TEHNIC</p>																
<p>NUMAR PROIECT : 556</p>																		

**DEVIERE CANAL KM 19+190 - KM 19+365**  
**PROFILE TRANSVERSALE CURENTE**  
**scara 1:100**

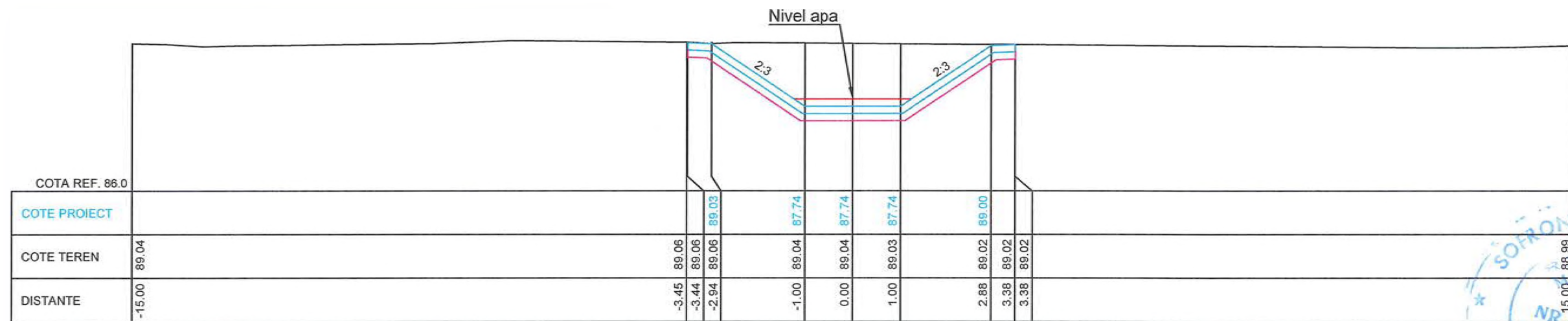
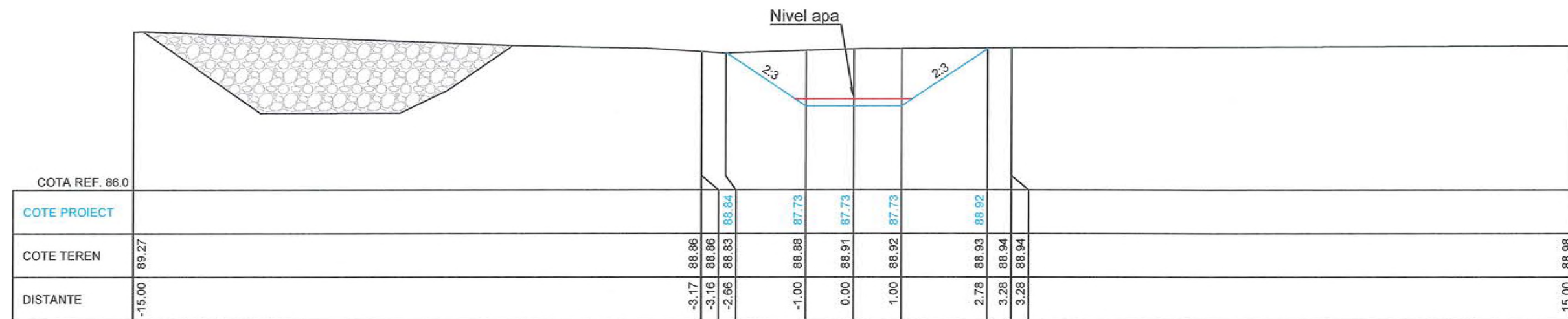




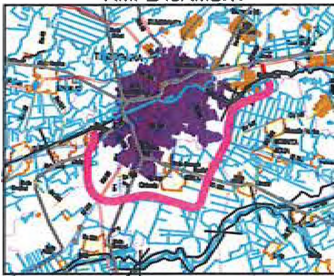
<b>INVESTITOR</b>  COMPANIA NATIONALA DE ADMINISTRARE A INFRASTRUCTURII RUTIERE S.A.	<b>PROIECTANT GENERAL</b>  D.P. CONSULT S.A.	<b>AMPLASAMENT</b> 	<b>DENUMIRE PROIECT</b> PROIECTARE SI EXECUTIE "VARIANTA DE OCOLIRE TIMISOARA SUD" ELABORARE PROIECT TEHNIC REST DE EXECUTAT		<b>FAZA PROIECT</b> PROIECT TEHNIC REST DE EXECUTAT	
			NUMAR CONTRACT: 550/36/09.02.2023		Data : 03.2023	
			NUMAR PROIECT : 556		VERIFICATOR TEHNIC	

REVIZII			<b>DENUMIRE PLANSA</b> PROFILE TRANSVERSALE CURENTE  Scara : 1:100 NUMAR PLANSA 556-VOTM-HPC-12.2
NR. REV.	DATA	SEM.N.	

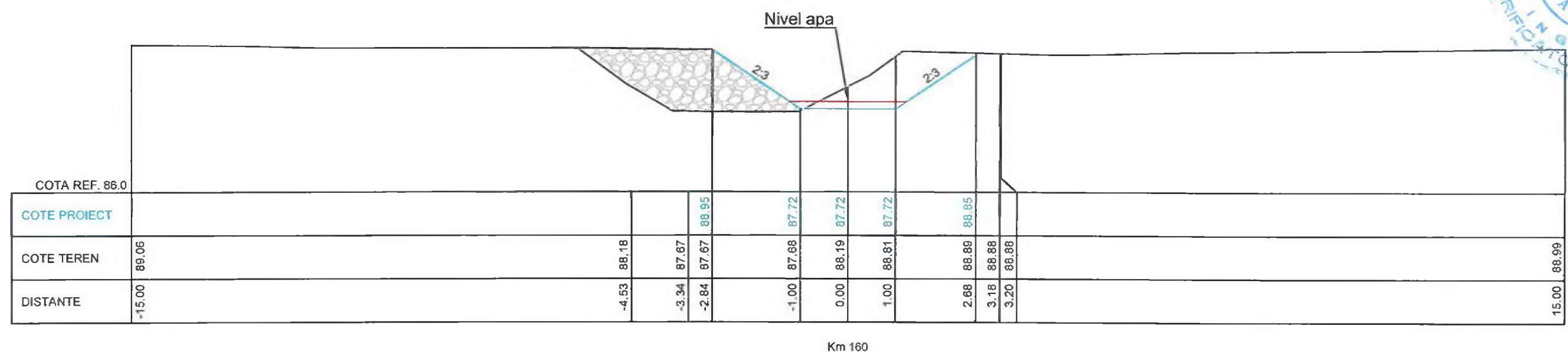
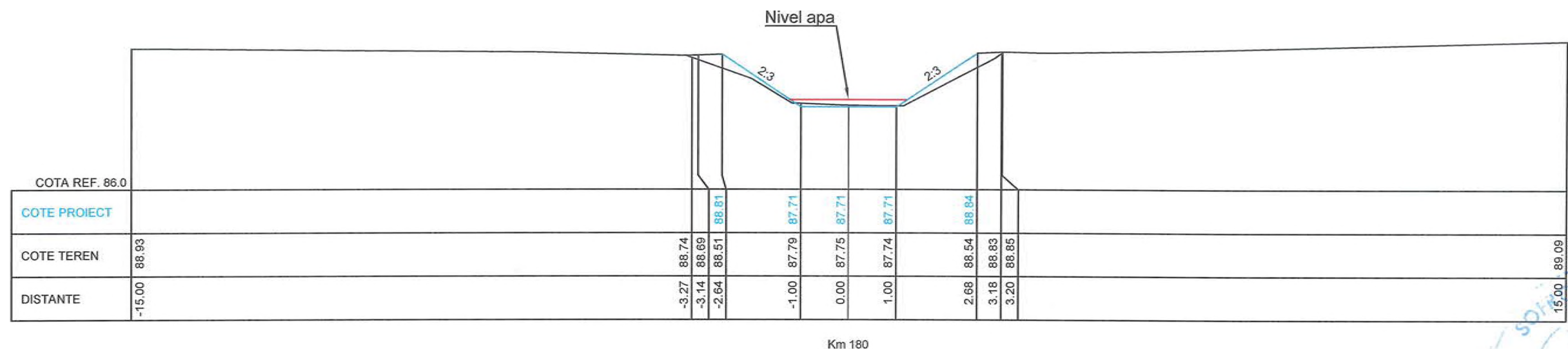


**DEVIERE CANAL KM 19+190 - KM 19+365**  
**PROFILE TRANSVERSALE CURENTE**  
**scara 1:100**



<b>INVESTITOR</b>  <b>COMPANIA NATIONALA DE ADMINISTRARE A INFRASTRUCTURII RUTIERE S.A.</b>	<b>PROIECTANT GENERAL</b>  <b>D.P. CONSULT S.A.</b>	<b>AMPLASAMENT</b> 	<b>DENUMIRE PROIECT</b> PROIECTARE SI EXECUTIE "VARIANTA DE OCOLIRE TIMISOARA SUD" ELABORARE PROIECT TEHNIC REST DE EXECUTAT		<b>FAZA PROIECT</b> PROIECT TEHNIC REST DE EXECUTAT		<b>REVIZII</b>			<b>DENUMIRE PLANSA</b> PROFILE TRANSVERSALE CURENTE	
			NUMAR CONTRACT: 550/36/09.02.2023		Data : 03.2023		NR. REV.	DATA	SEM.N.	Scara : 1:100	
			NUMAR PROIECT : 556		VERIFICATOR TEHNIC					NUMAR PLANSA	
										556-VOTM-HPC-12.3	

**DEVIERE CANAL KM 19+190 - KM 19+365**  
**PROFILE TRANSVERSALE CURENTE**  
**scara 1:100**

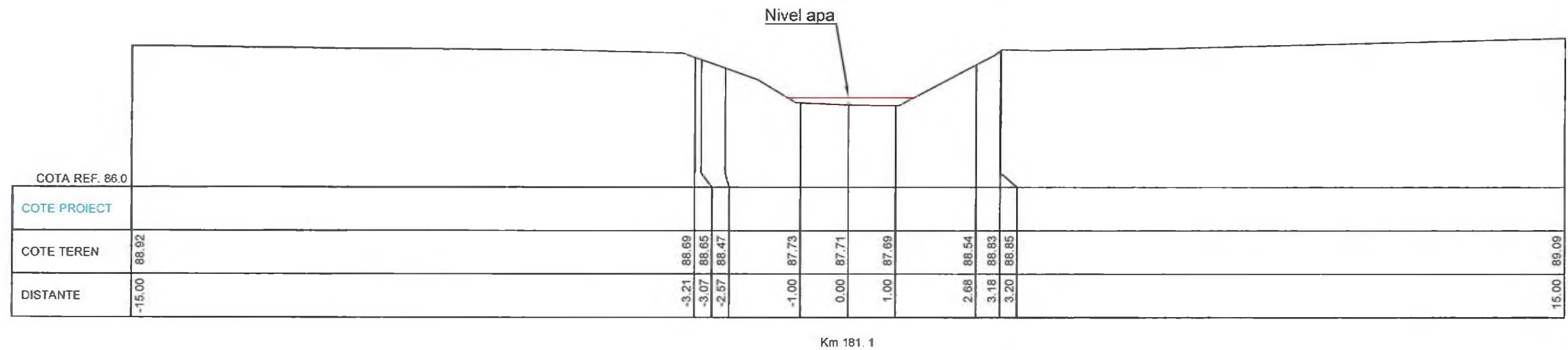


VERIFICAT

<b>INVESTITOR</b>  COMPANIA NATIONALA DE ADMINISTRARE A INFRASTRUCTURII RUTIERE S.A.	<b>PROIECTANT GENERAL</b>  D.P. CONSULT S.A.	<b>AMPLASAMENT</b> 	<b>DENUMIRE PROIECT</b> PROIECTARE SI EXECUTIE "VARIANTA DE OCOLIRE TIMISOARA SUD" ELABORARE PROIECT TEHNIC REST DE EXECUTAT		<b>FAZA PROIECT</b> PROIECT TEHNIC REST DE EXECUTAT		<b>REVIZII</b>		<b>DENUMIRE PLANSA</b> PROFILE TRANSVERSALE CURENTE	
			NUMAR CONTRACT: 550/36/09.02.2023		Data : 03.2023		NR. REV.	DATA	SEM.N.	Scara : 1:100 NUMAR PLANSA 556-VOTM-HPC-12.4
			NUMAR PROIECT : 556		VERIFICATOR TEHNIC					



**DEVIERE CANAL KM 19+190 - KM 19+365**  
**PROFILE TRANSVERSALE CURENTE**  
 scara 1:100



<b>INVESTITOR</b>  COMPANIA NATIONALA DE ADMINISTRARE A INFRASTRUCTURII RUTIERE S.A.	<b>PROIECTANT GENERAL</b>  D.P. CONSULT S.A.	<b>AMPLASAMENT</b> 	<b>DENUMIRE PROIECT</b> PROIECTARE SI EXECUTIE "VARIANTA DE OCOLIRE TIMISOARA SUD" ELABORARE PROIECT TEHNIC REST DE EXECUTAT		<b>FAZA PROIECT</b> PROIECT TEHNIC REST DE EXECUTAT		<b>REVIZII</b>			<b>DENUMIRE PLANSA</b> PROFILE TRANSVERSALE CURENTE	
			NUMAR CONTRACT: 550/36/09.02.2023		Data : 03.2023		NR. REV.	DATA	SEMN.	Scara : 1:100	
			NUMAR PROIECT : 556		VERIFICATOR TEHNIC					NUMAR PLANSA	
										556-VOTM-HPC-12.5	